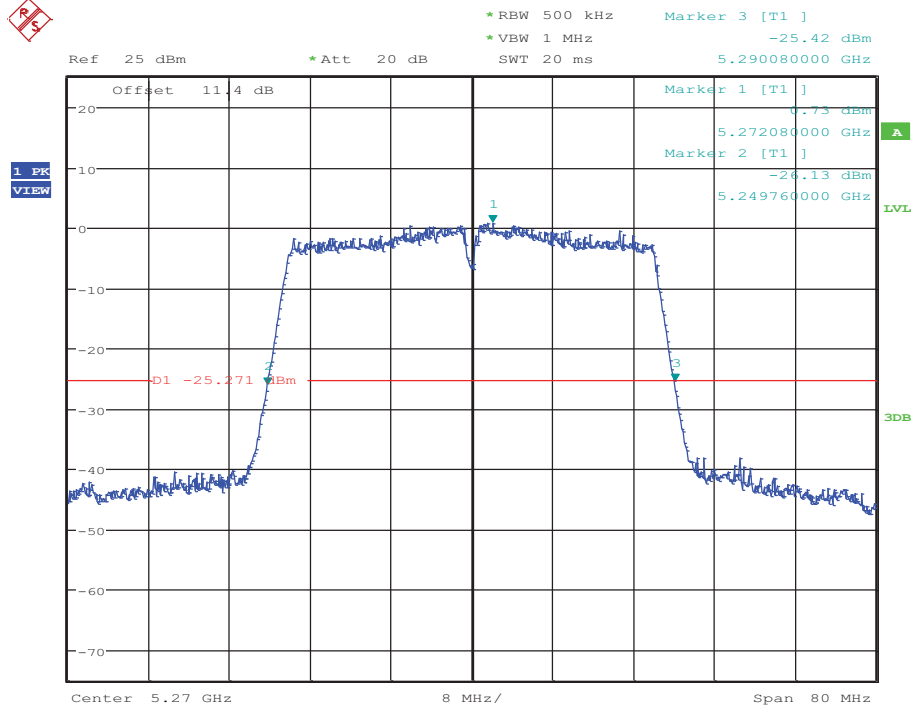
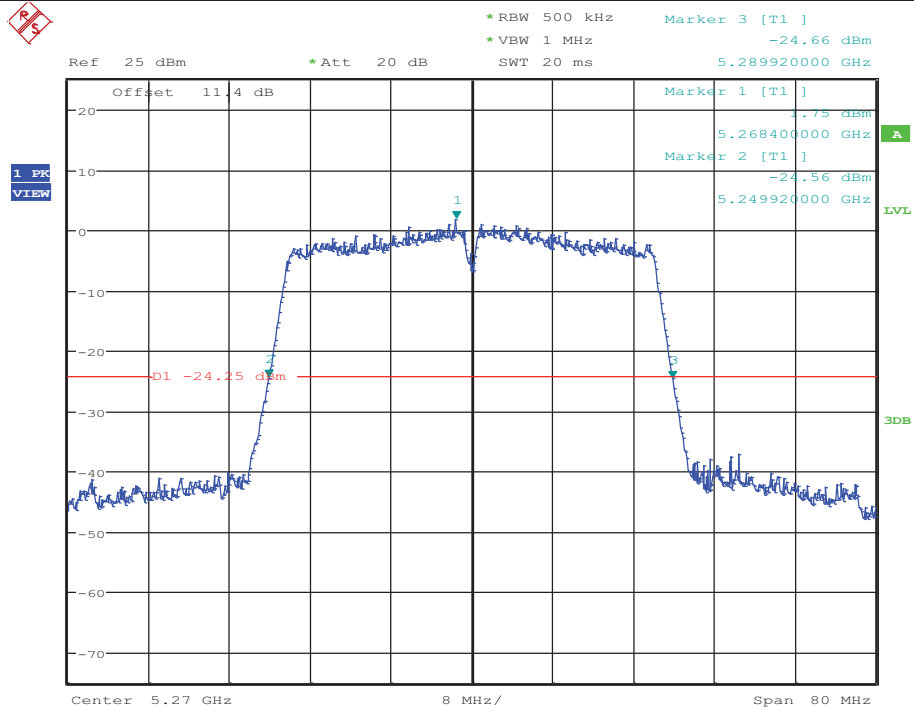


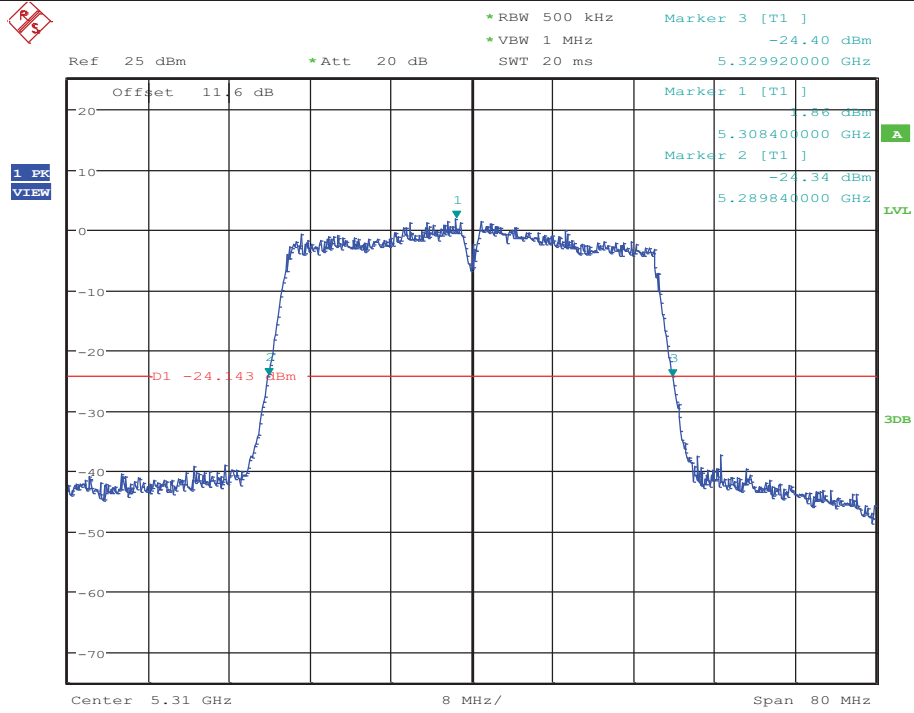
Emission Bandwidth Measurement_11AC40_5270_Ant1



Emission Bandwidth Measurement_11AC40_5270_Ant2

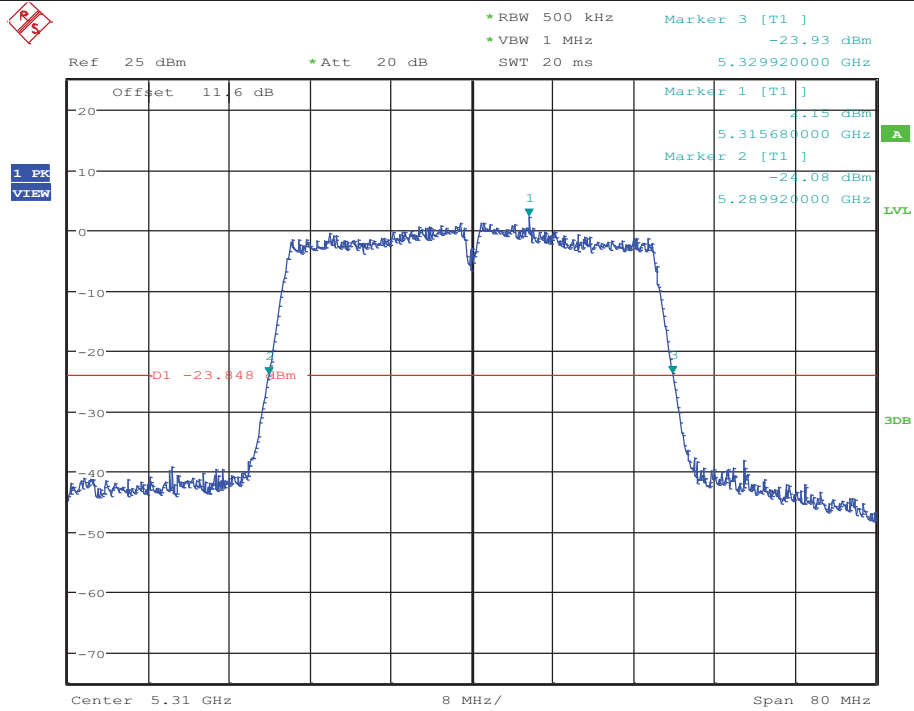


Emission Bandwidth Measurement_11AC40_5310_Ant1



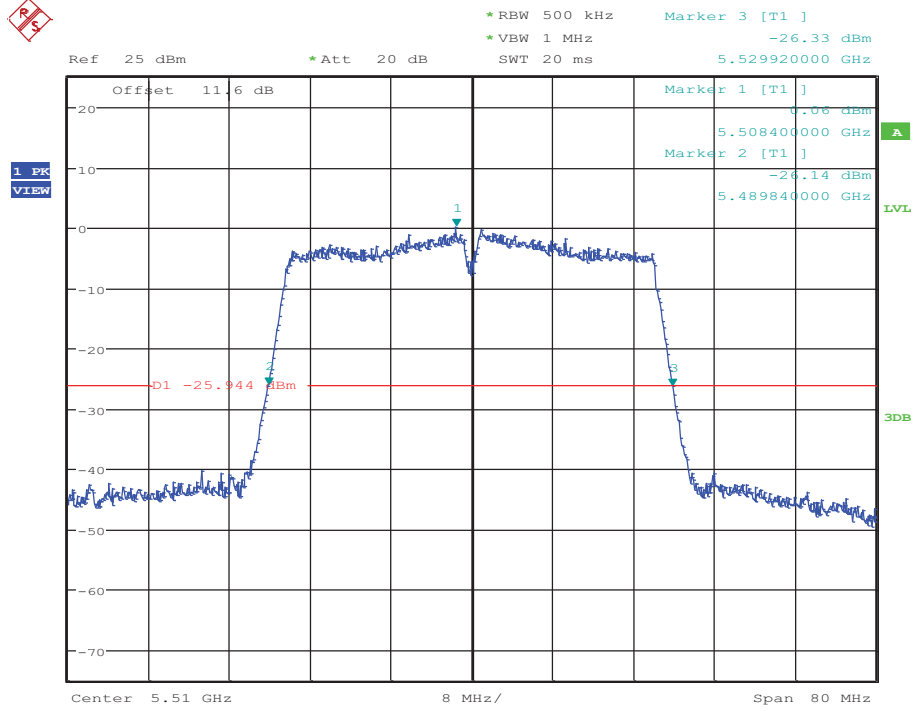
Date: 5.SEP.2017 10:01:07

Emission Bandwidth Measurement_11AC40_5310_Ant2



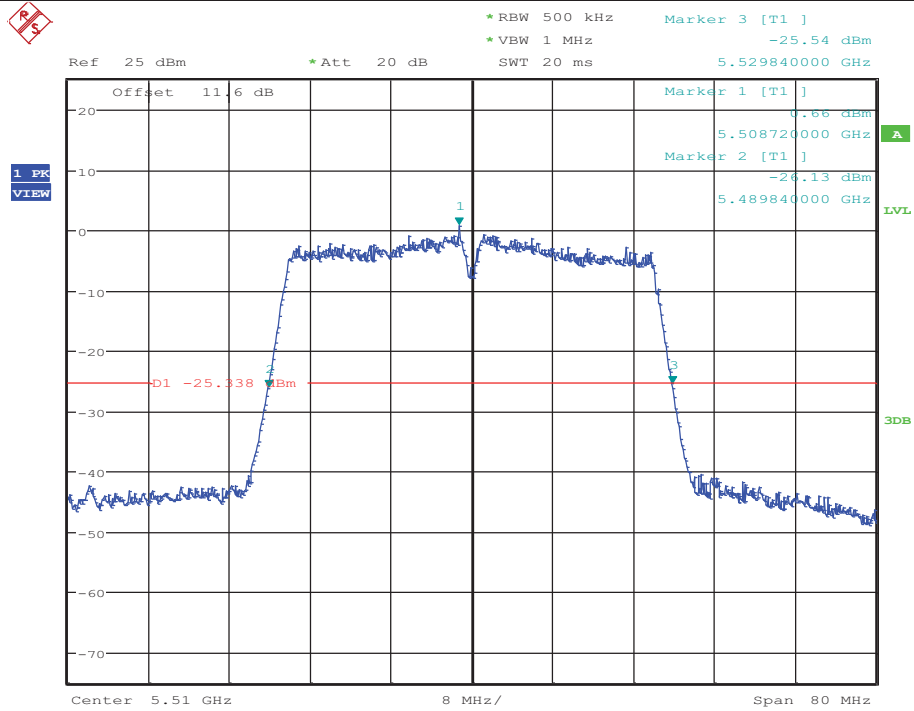
Date: 5.SEP.2017 21:09:57

Emission Bandwidth Measurement_11AC40_5510_Ant1



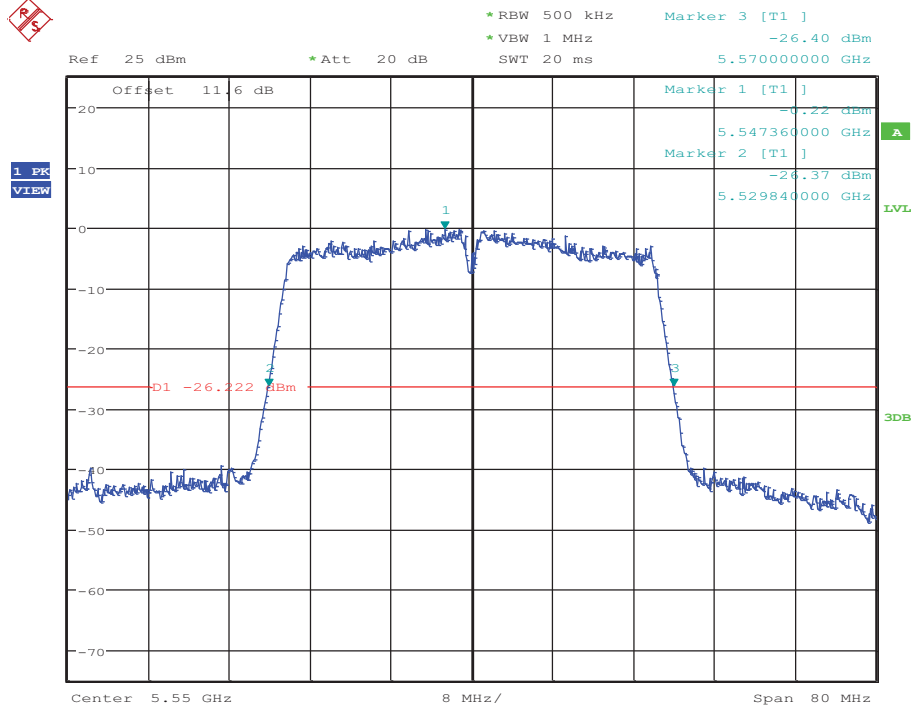
Date: 5.SEP.2017 10:06:01

Emission Bandwidth Measurement_11AC40_5510_Ant2



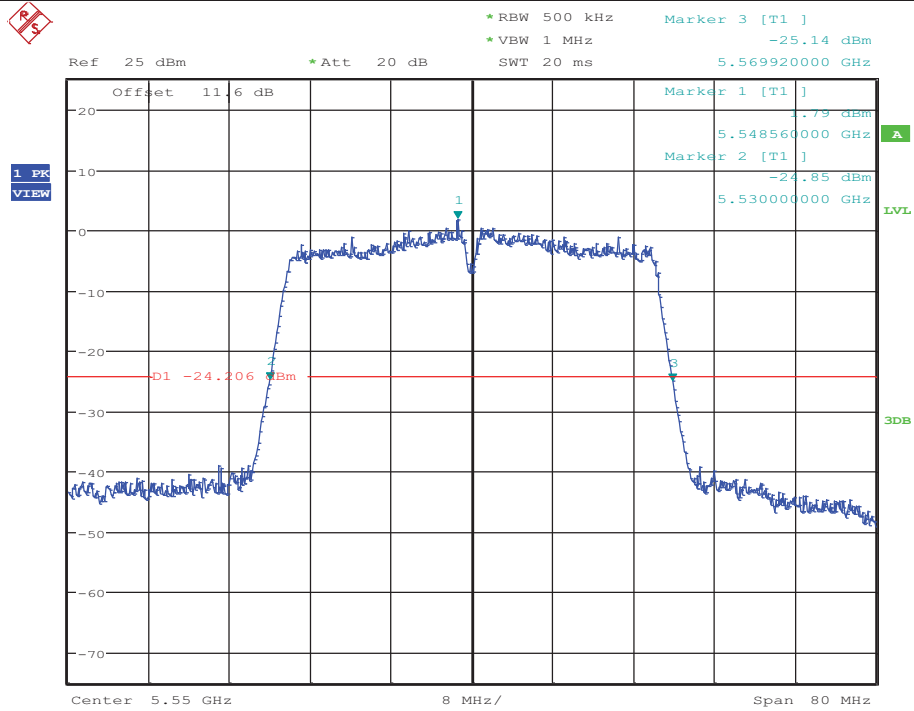
Date: 5.SEP.2017 21:15:33

Emission Bandwidth Measurement_11AC40_5550_Ant1



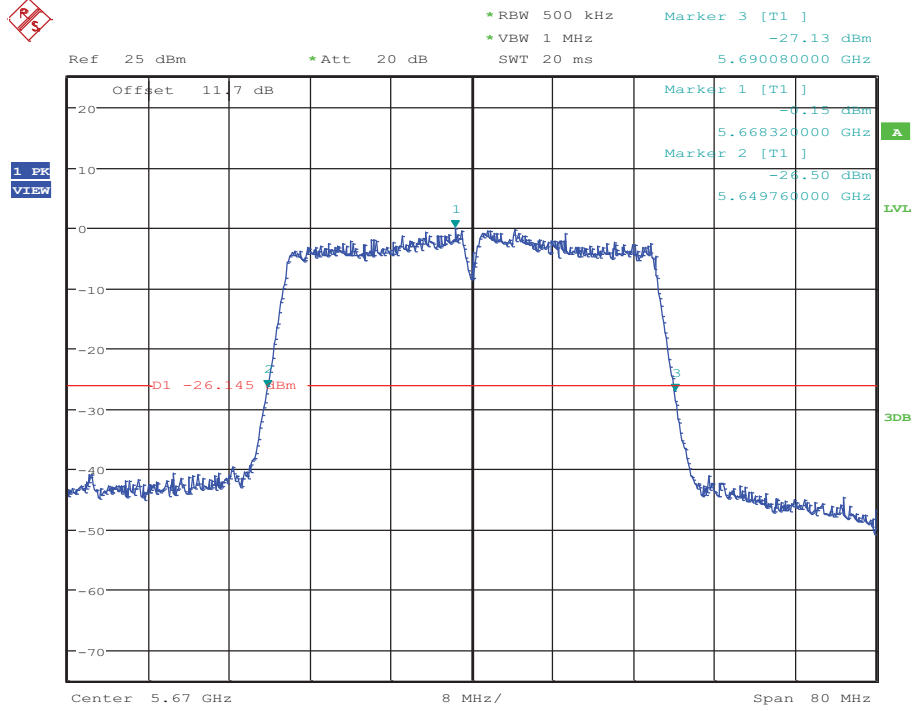
Date: 5.SEP.2017 10:11:09

Emission Bandwidth Measurement_11AC40_5550_Ant2



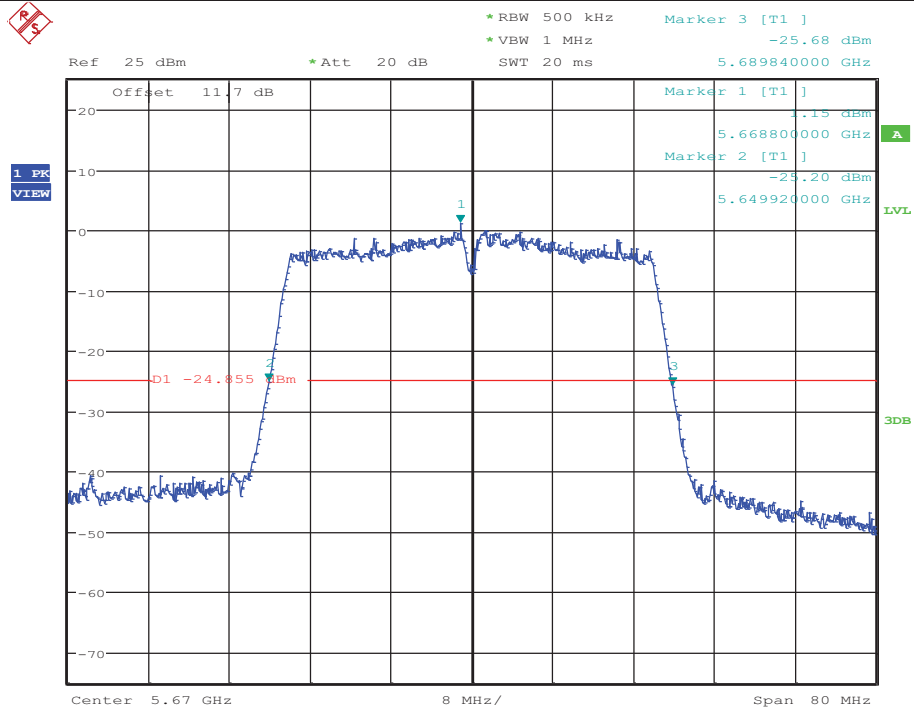
Date: 5.SEP.2017 21:20:09

Emission Bandwidth Measurement_11AC40_5670_Ant1



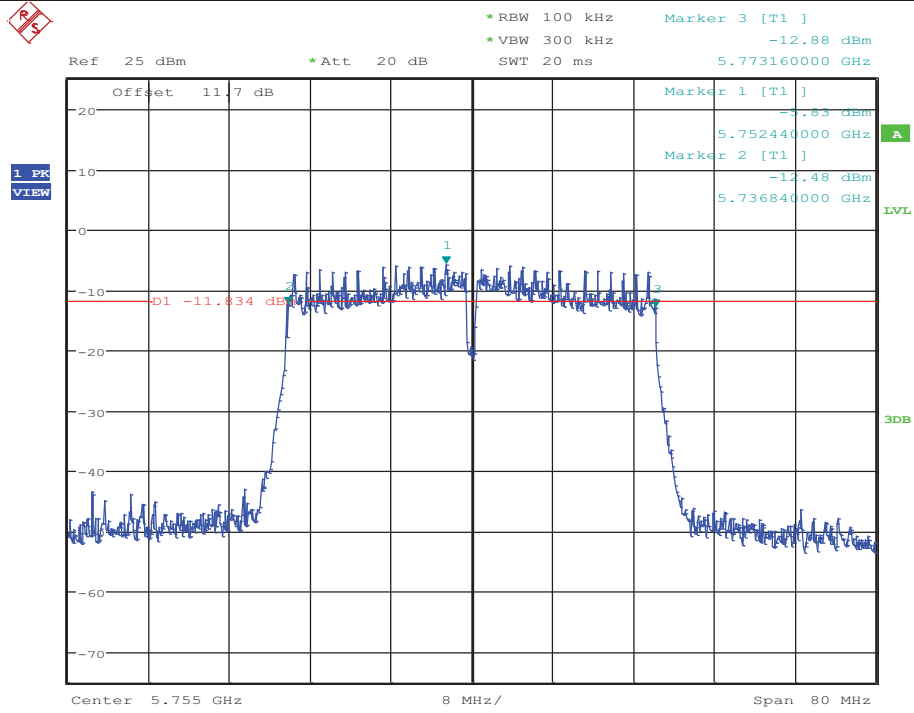
Date: 5.SEP.2017 10:15:24

Emission Bandwidth Measurement_11AC40_5670_Ant2



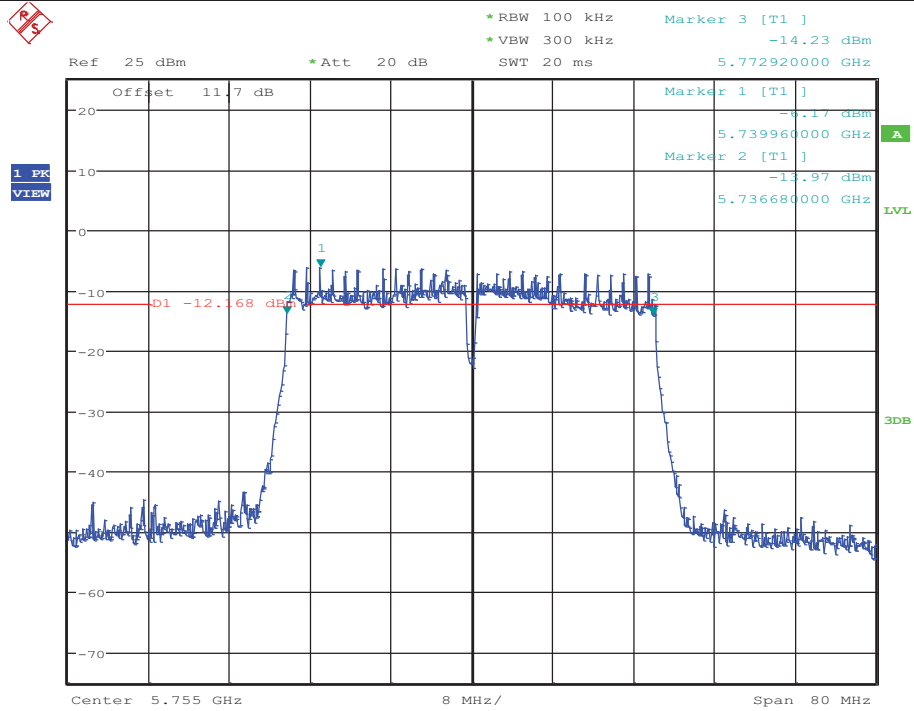
Date: 5.SEP.2017 21:24:46

Emission Bandwidth Measurement_11AC40_5755_Ant1



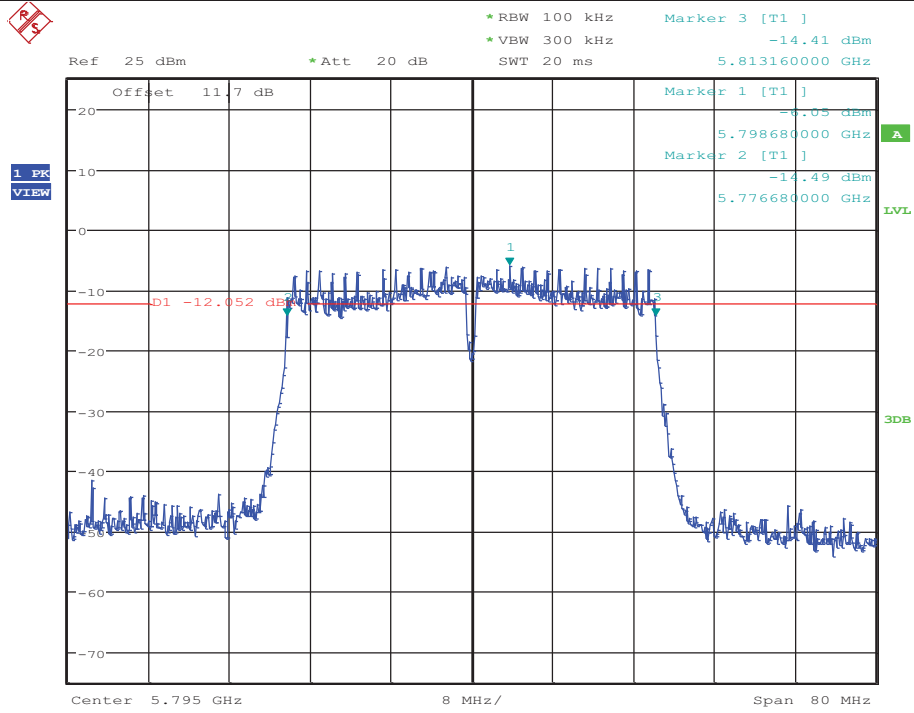
Date: 5.SEP.2017 10:19:48

Emission Bandwidth Measurement_11AC40_5755_Ant2



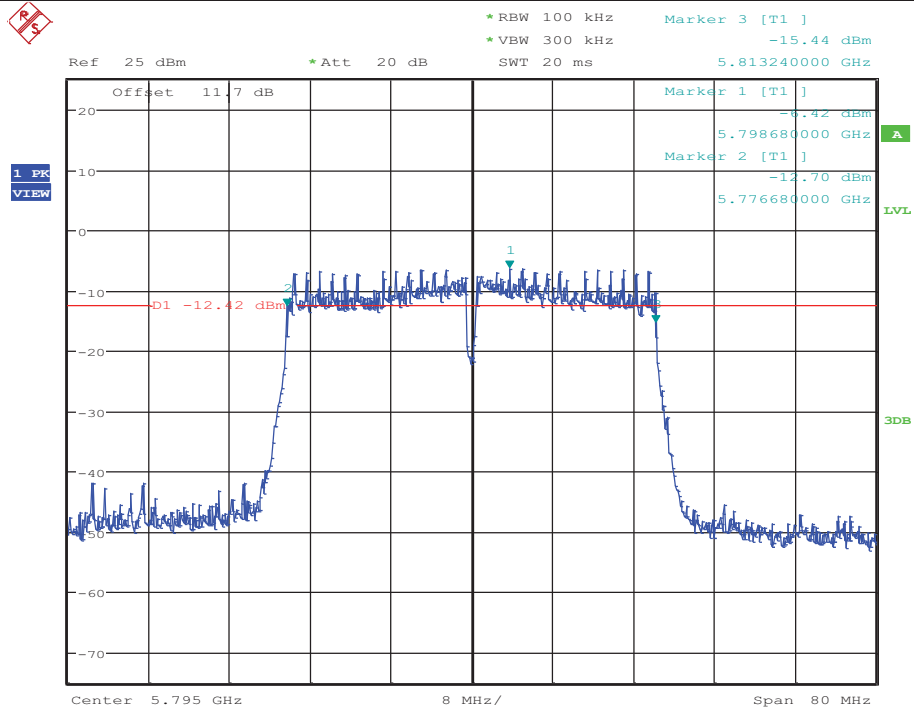
Date: 5.SEP.2017 21:29:13

Emission Bandwidth Measurement_11AC40_5795_Ant1



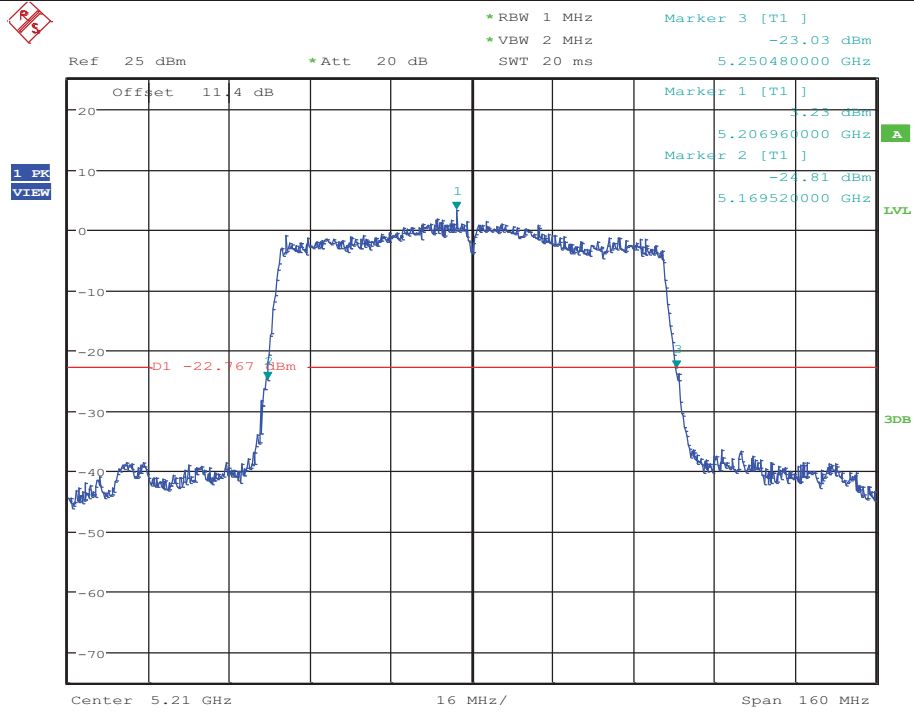
Date: 5.SEP.2017 10:24:23

Emission Bandwidth Measurement_11AC40_5795_Ant2



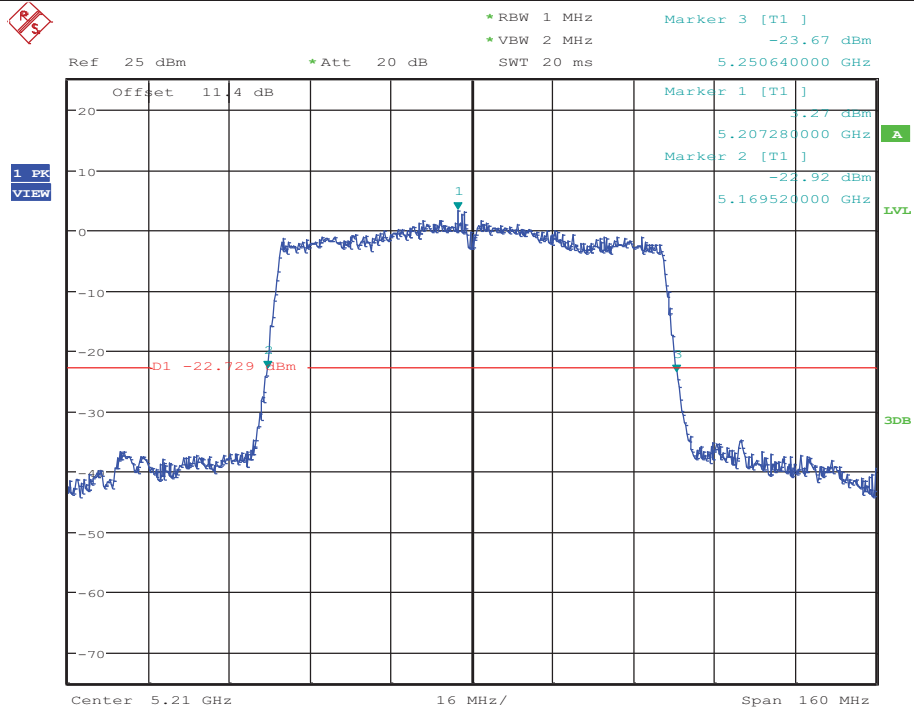
Date: 5.SEP.2017 21:33:40

Emission Bandwidth Measurement_11AC80_5210_Ant1



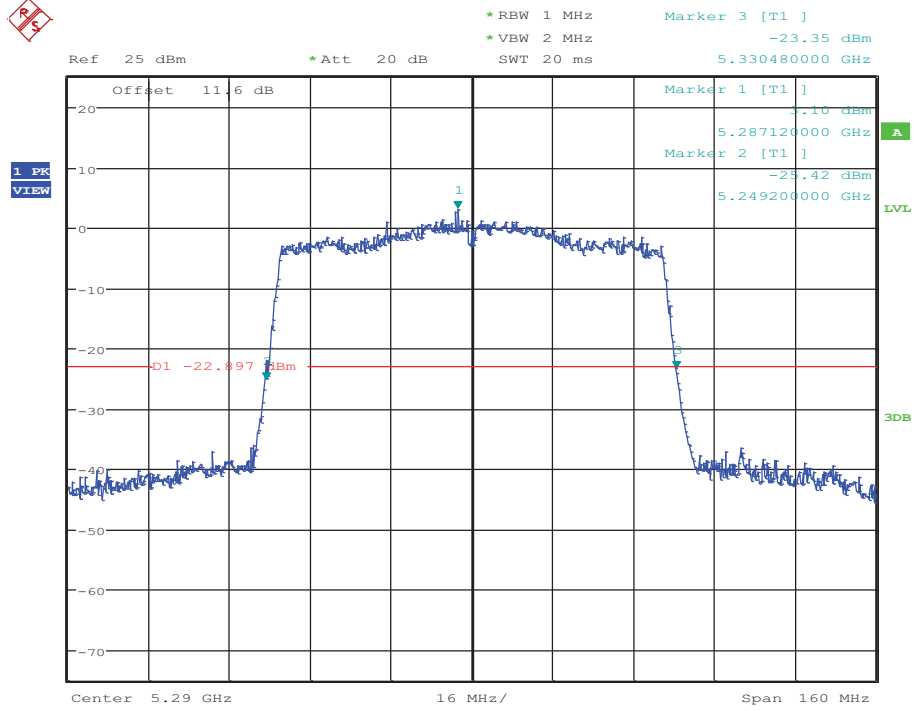
Date: 5.SEP.2017 10:35:35

Emission Bandwidth Measurement_11AC80_5210_Ant2



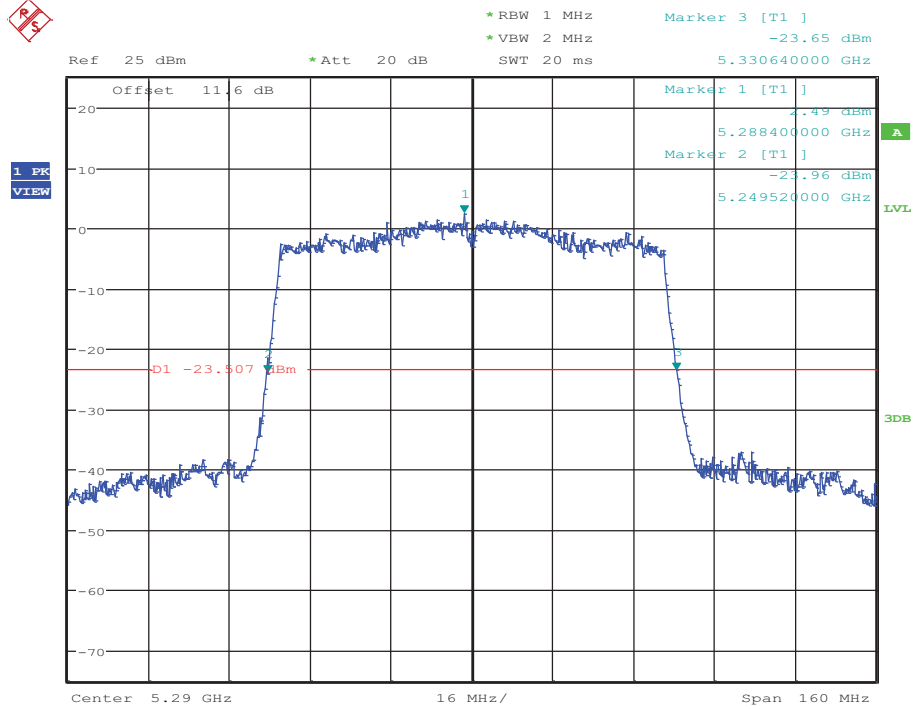
Date: 5.SEP.2017 21:38:20

Emission Bandwidth Measurement_11AC80_5290_Ant1



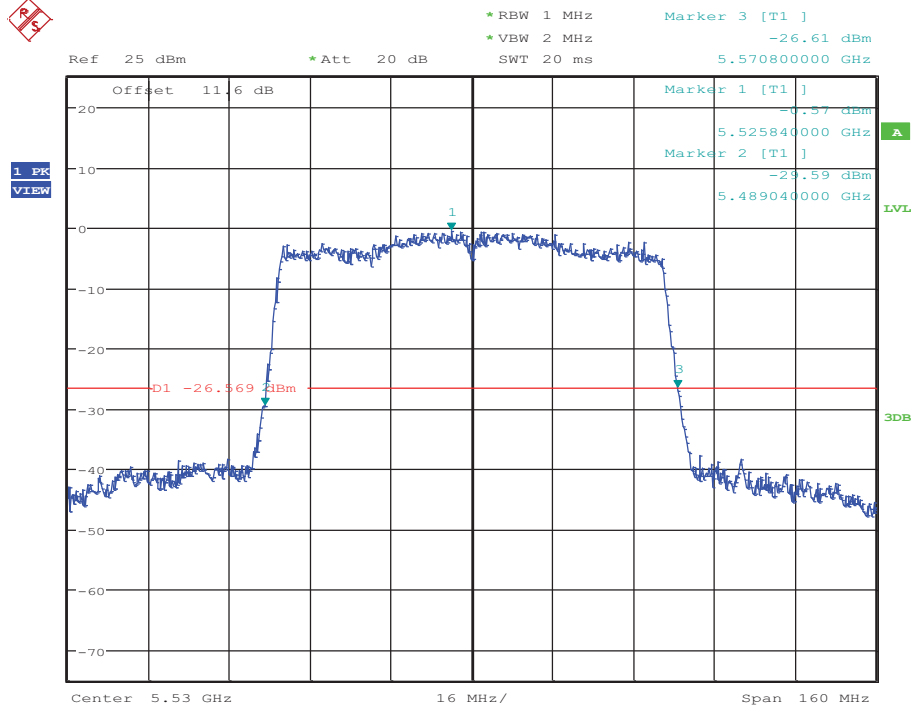
Date: 5.SEP.2017 11:05:52

Emission Bandwidth Measurement_11AC80_5290_Ant2



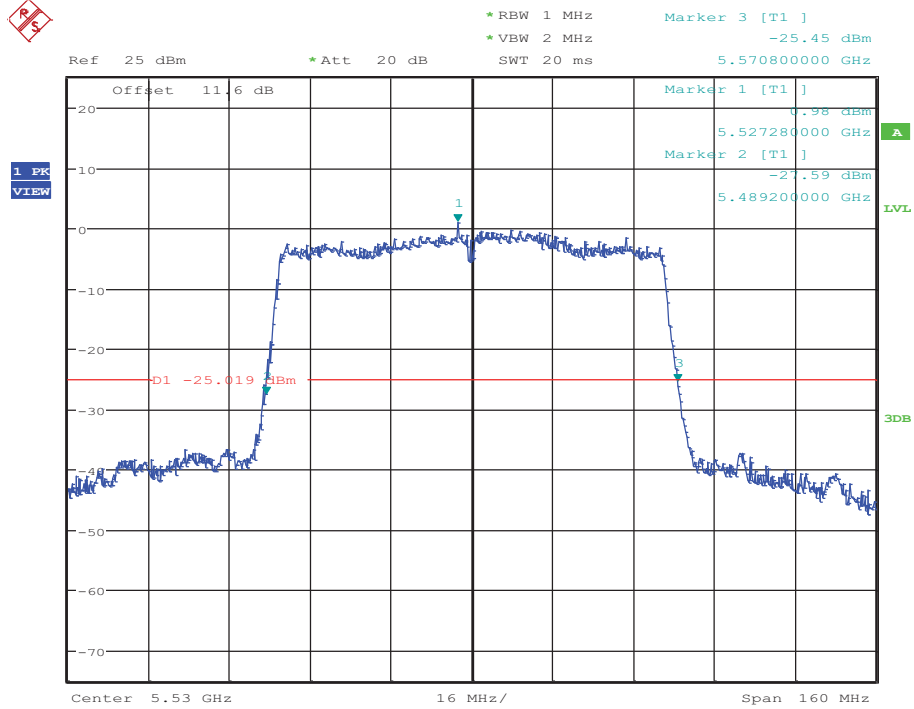
Date: 5.SEP.2017 21:43:03

Emission Bandwidth Measurement_11AC80_5530_Ant1



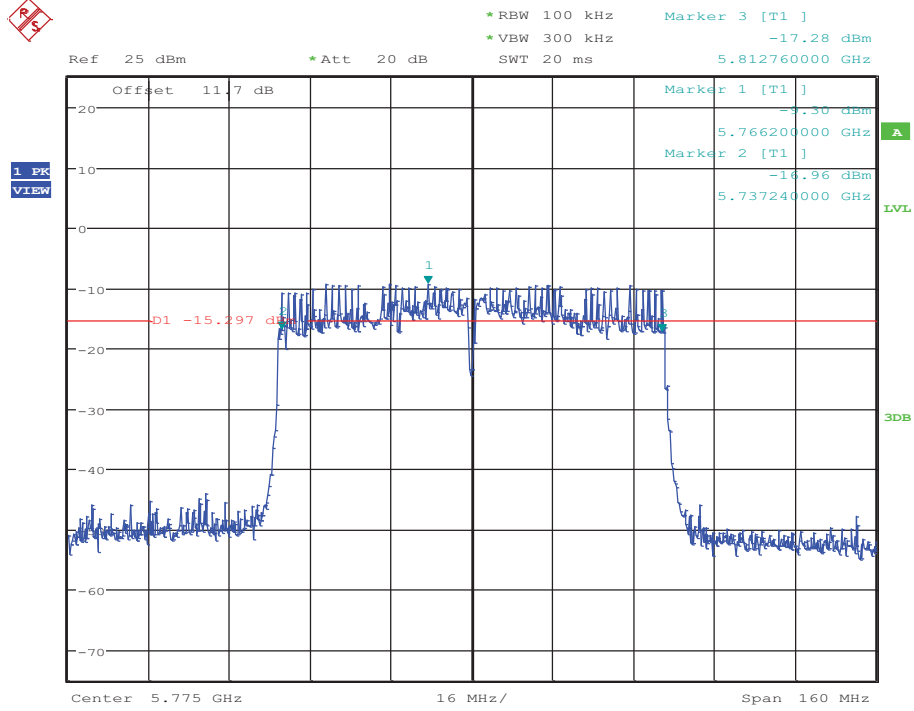
Date: 5.SEP.2017 11:10:20

Emission Bandwidth Measurement_11AC80_5530_Ant2



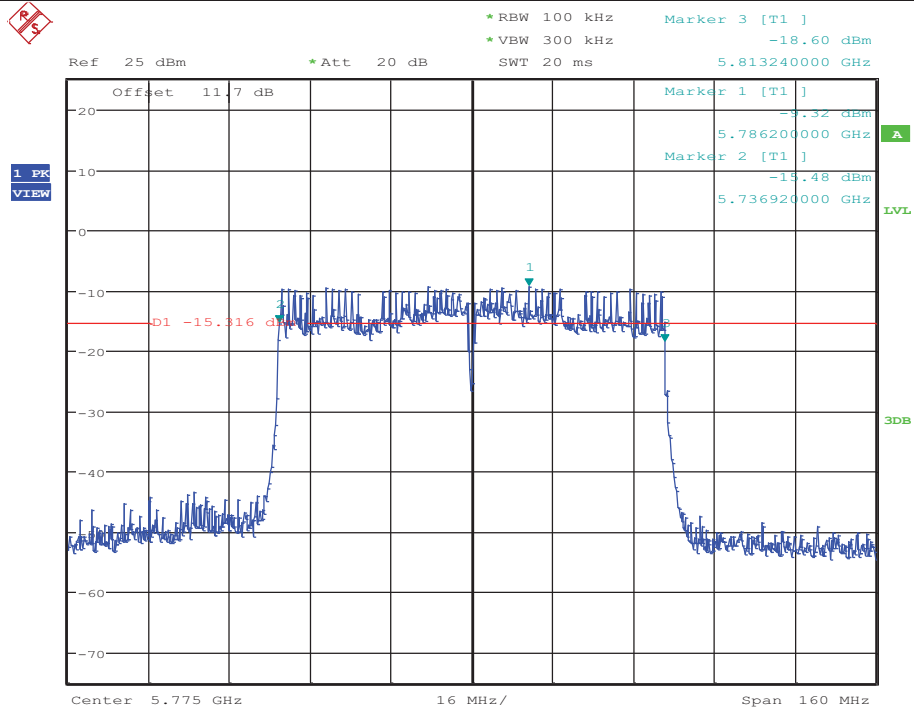
Date: 5.SEP.2017 21:48:32

Emission Bandwidth Measurement_11AC80_5775_Ant1



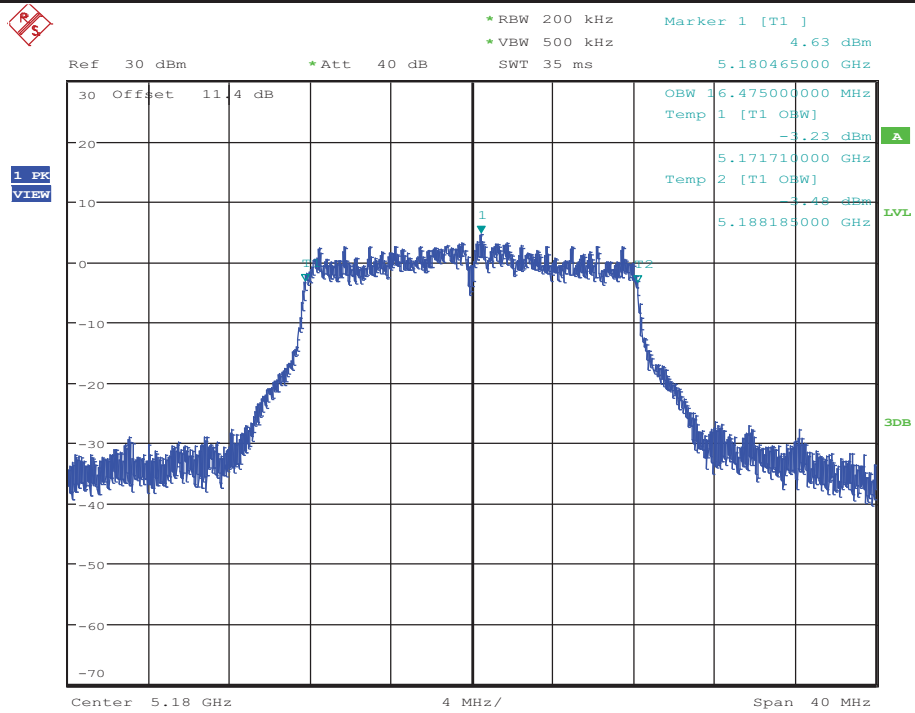
Date: 5.SEP.2017 11:14:47

Emission Bandwidth Measurement_11AC80_5775_Ant2



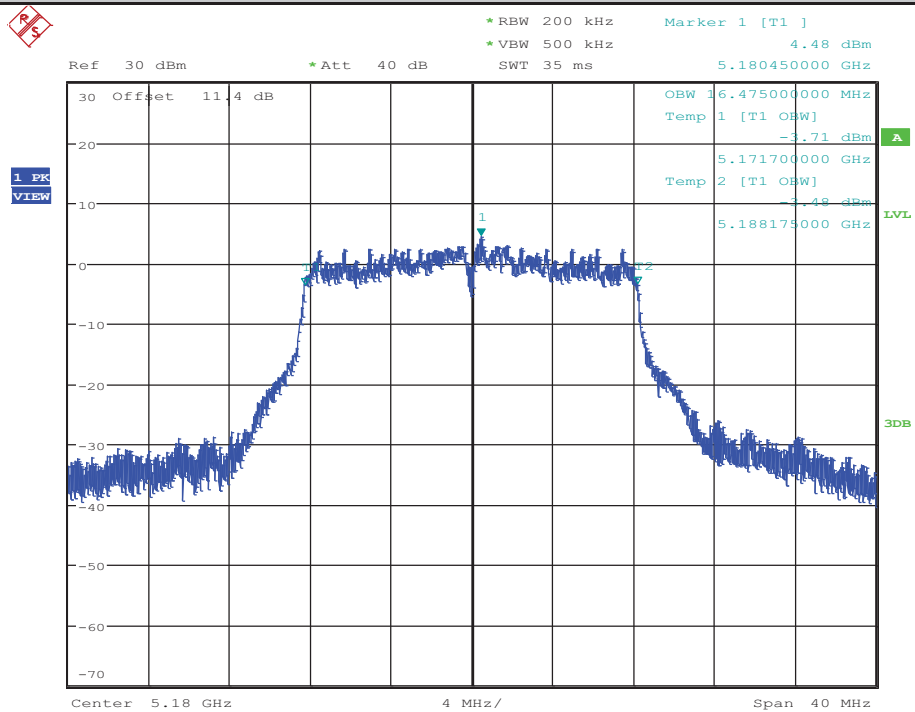
Date: 5.SEP.2017 21:53:01

Occupied Bandwidth Measurement_11A_5180_Ant1



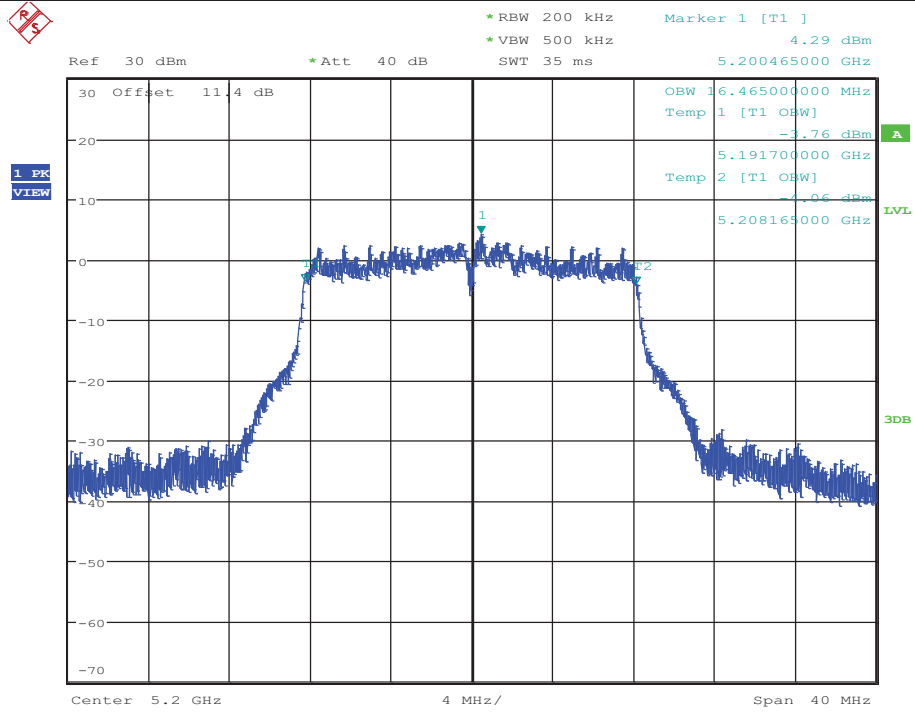
Date: 4.SEP.2017 17:23:53

Occupied Bandwidth Measurement_11A_5180_Ant2



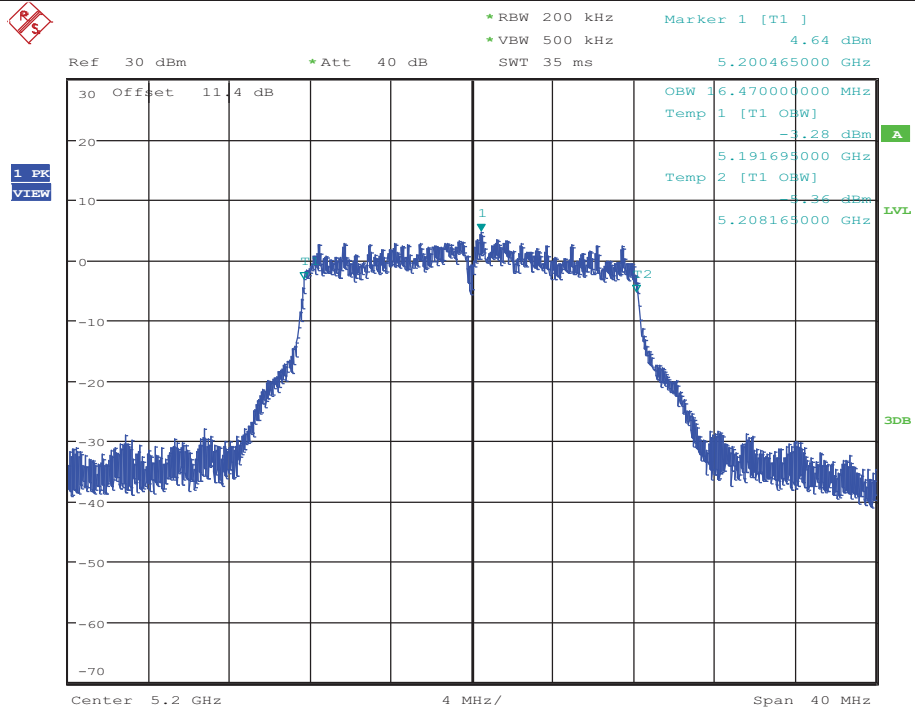
Date: 5.SEP.2017 11:21:54

Occupied Bandwidth Measurement_11A_5200_Ant1



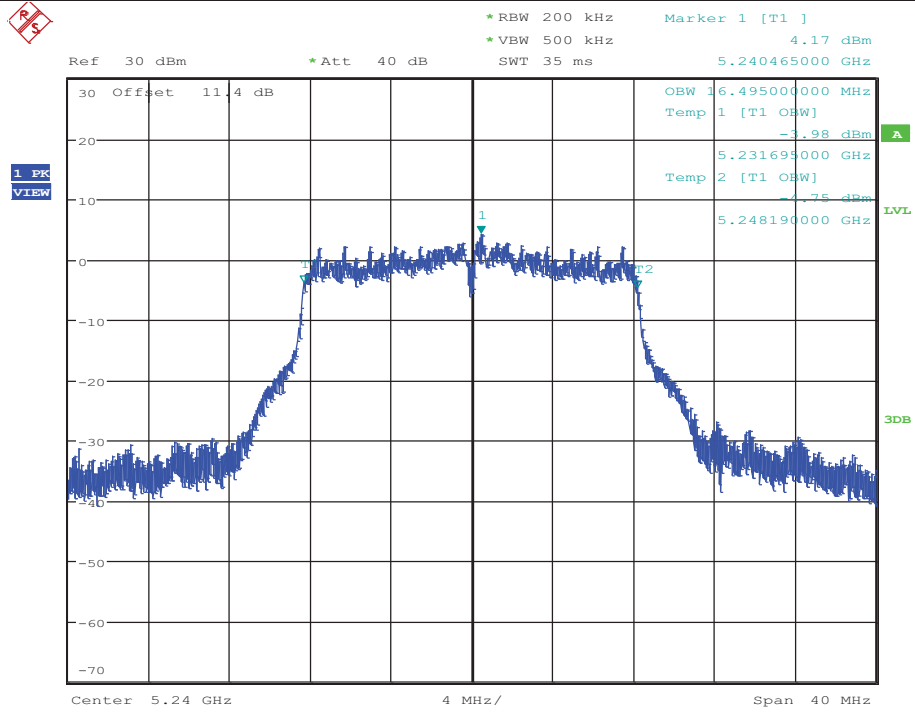
Date: 4.SEP.2017 17:34:30

Occupied Bandwidth Measurement_11A_5200_Ant2



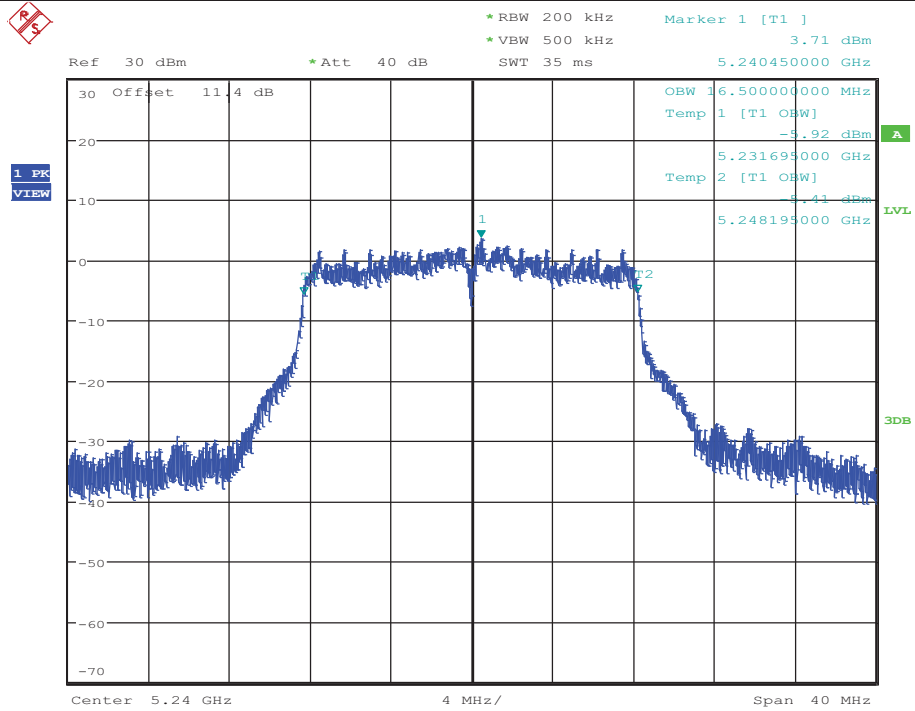
Date: 5.SEP.2017 11:27:15

Occupied Bandwidth Measurement_11A_5240_Ant1



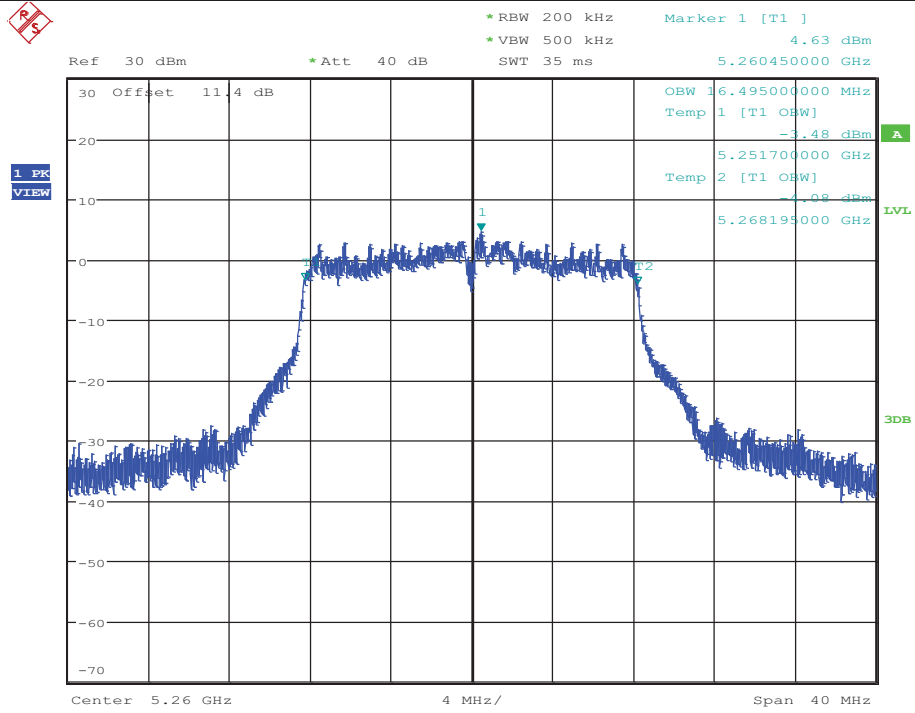
Date: 4.SEP.2017 17:39:20

Occupied Bandwidth Measurement_11A_5240_Ant2



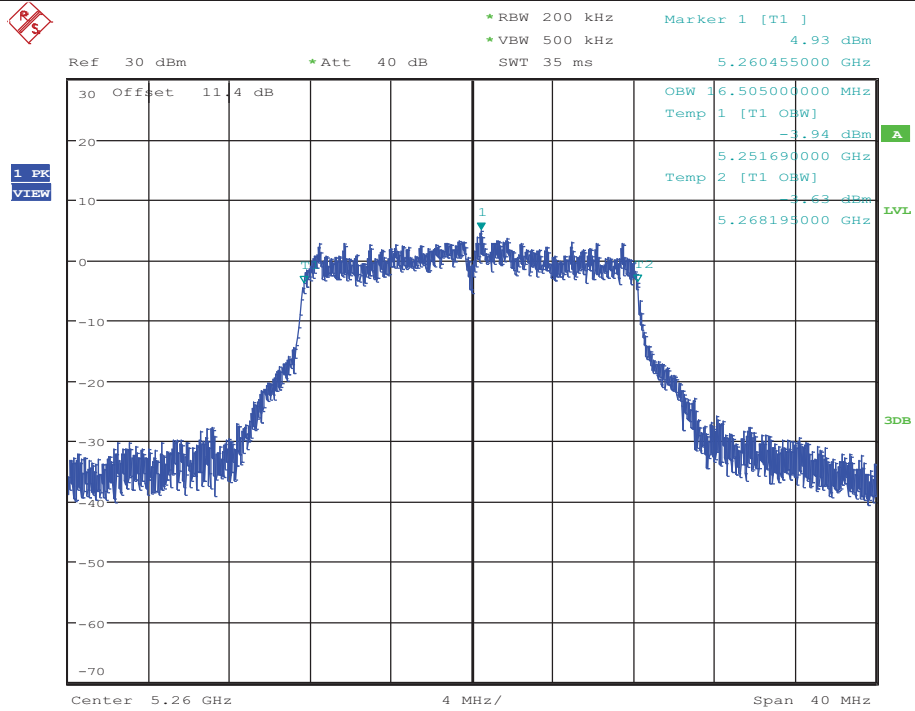
Date: 5.SEP.2017 11:32:22

Occupied Bandwidth Measurement_11A_5260_Ant1



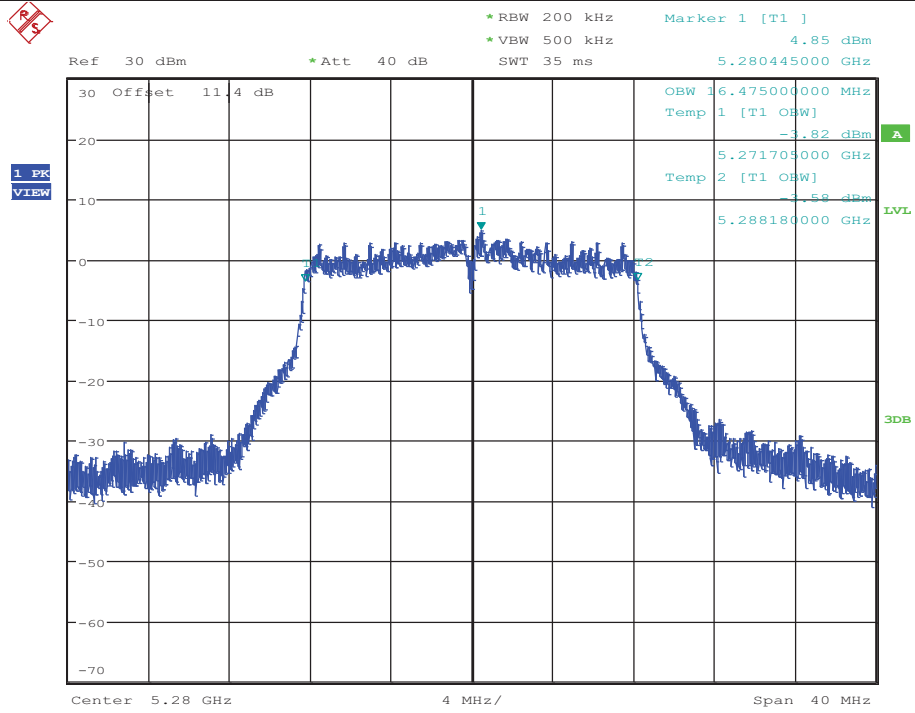
Date: 4.SEP.2017 18:08:30

Occupied Bandwidth Measurement_11A_5260_Ant2



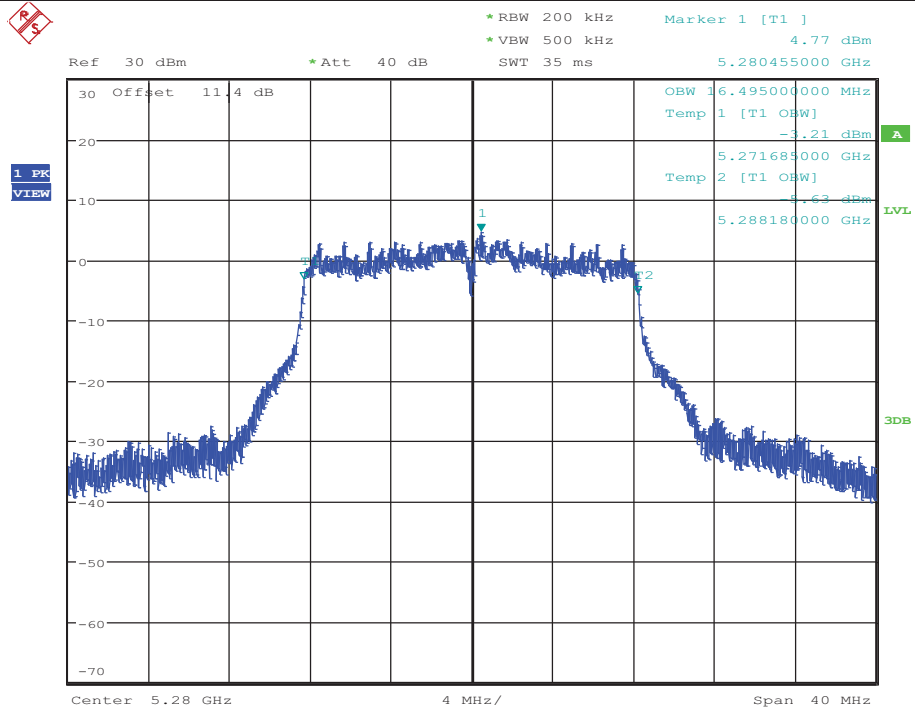
Date: 5.SEP.2017 11:37:29

Occupied Bandwidth Measurement_11A_5280_Ant1



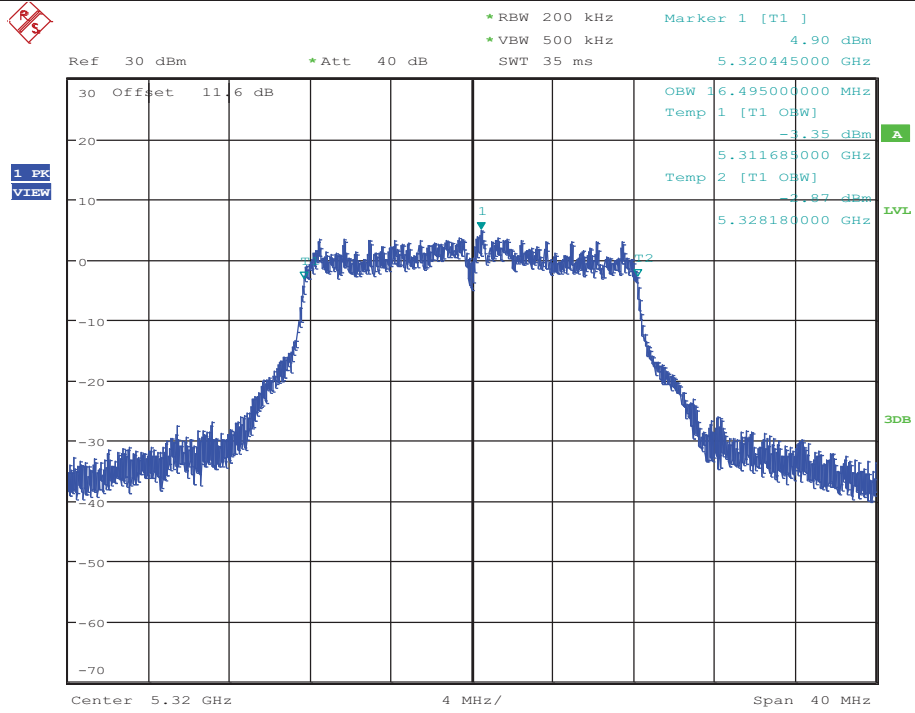
Date: 4.SEP.2017 18:25:42

Occupied Bandwidth Measurement_11A_5280_Ant2



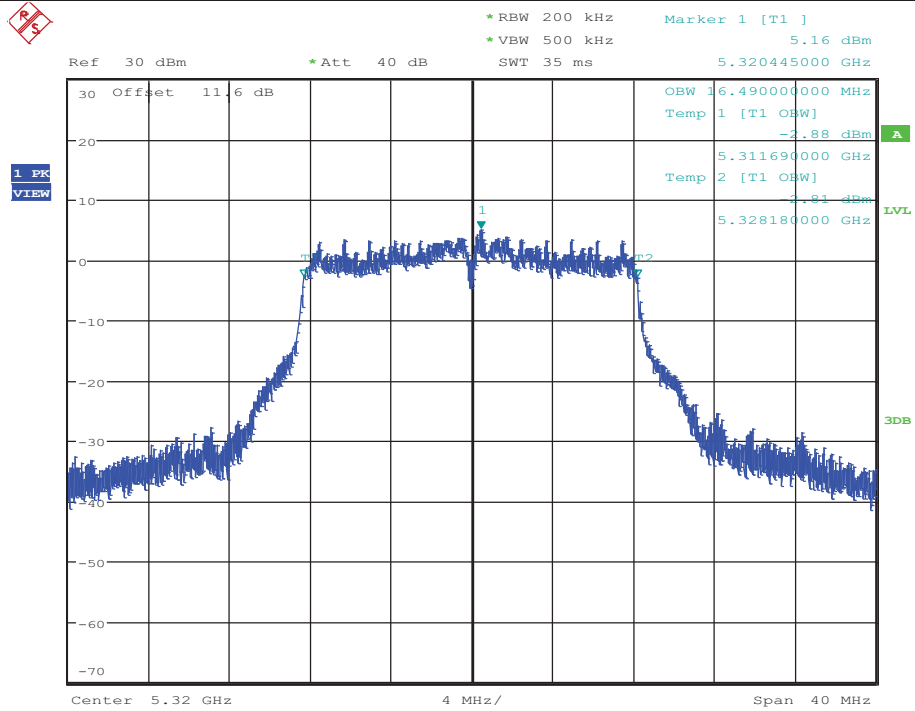
Date: 5.SEP.2017 11:42:38

Occupied Bandwidth Measurement_11A_5320_Ant1



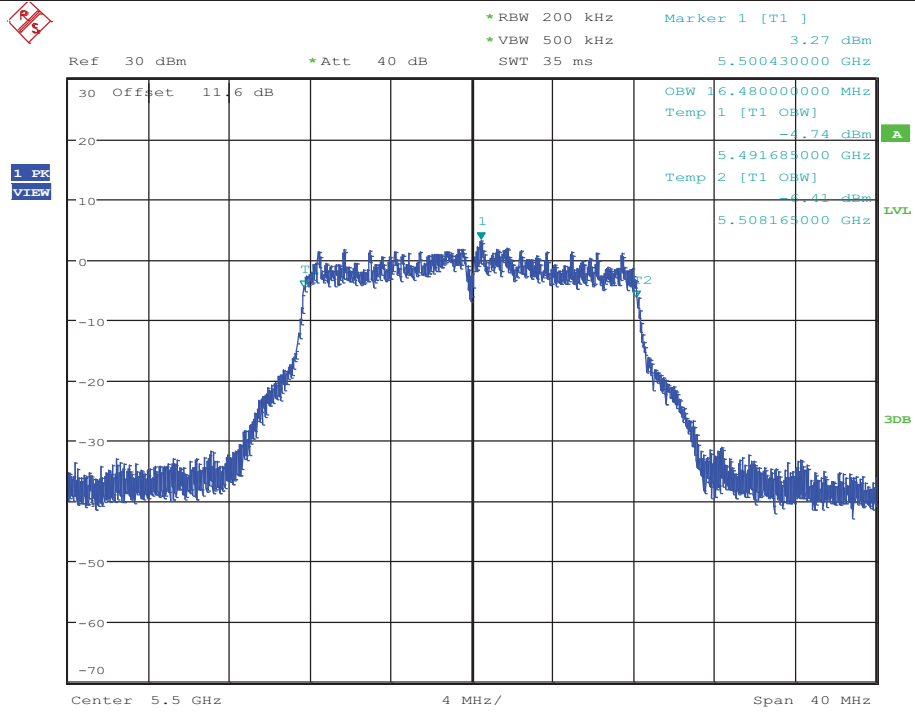
Date: 4.SEP.2017 18:31:22

Occupied Bandwidth Measurement_11A_5320_Ant2



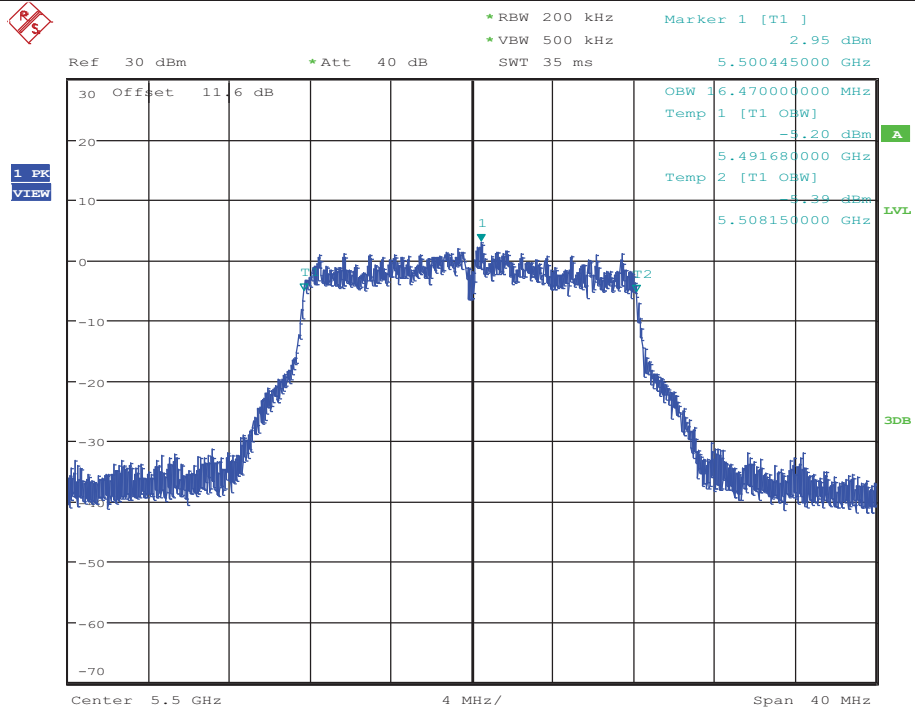
Date: 5.SEP.2017 11:47:12

Occupied Bandwidth Measurement_11A_5500_Ant1



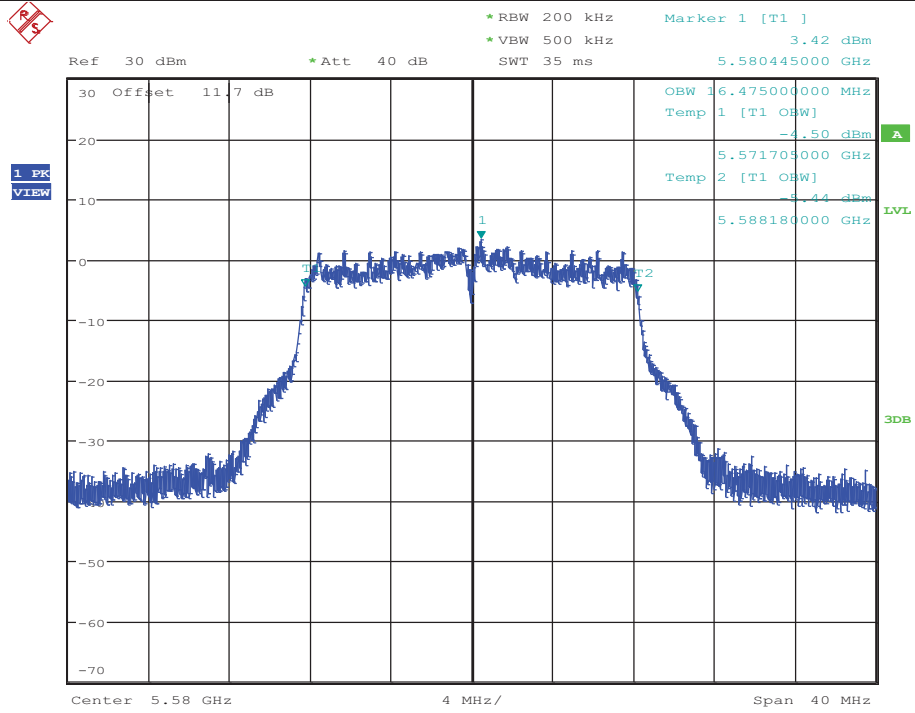
Date: 4.SEP.2017 18:36:21

Occupied Bandwidth Measurement_11A_5500_Ant2



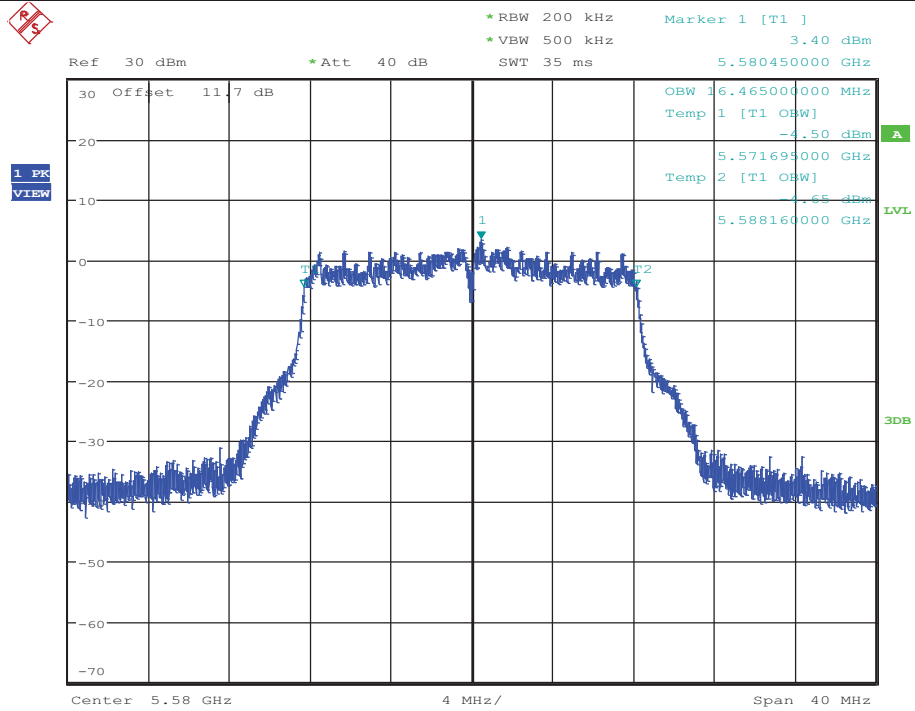
Date: 5.SEP.2017 11:52:48

Occupied Bandwidth Measurement_11A_5580_Ant1



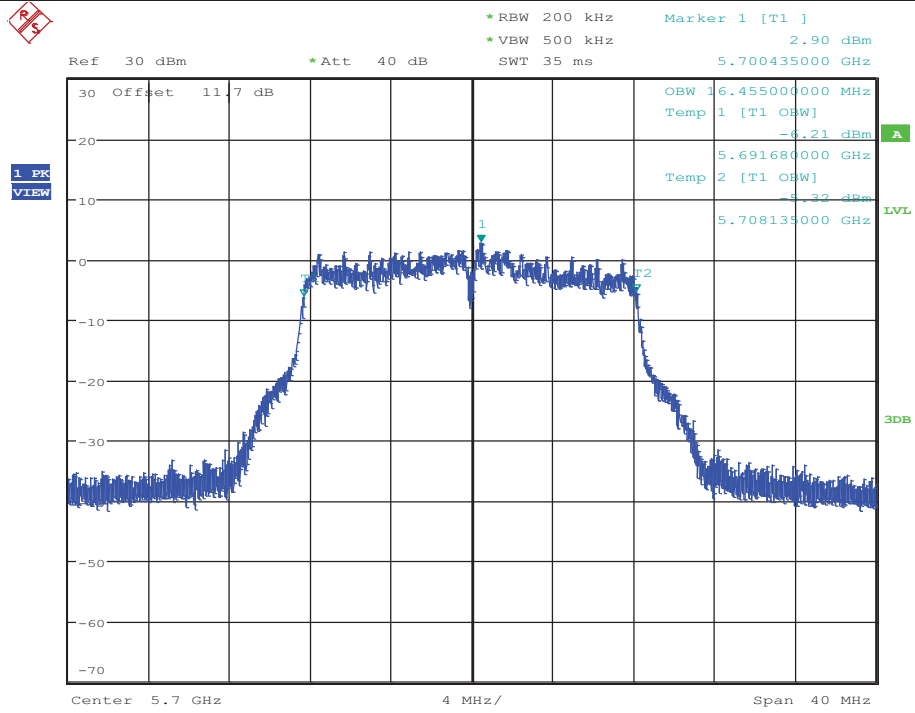
Date: 4.SEP.2017 18:41:55

Occupied Bandwidth Measurement_11A_5580_Ant2



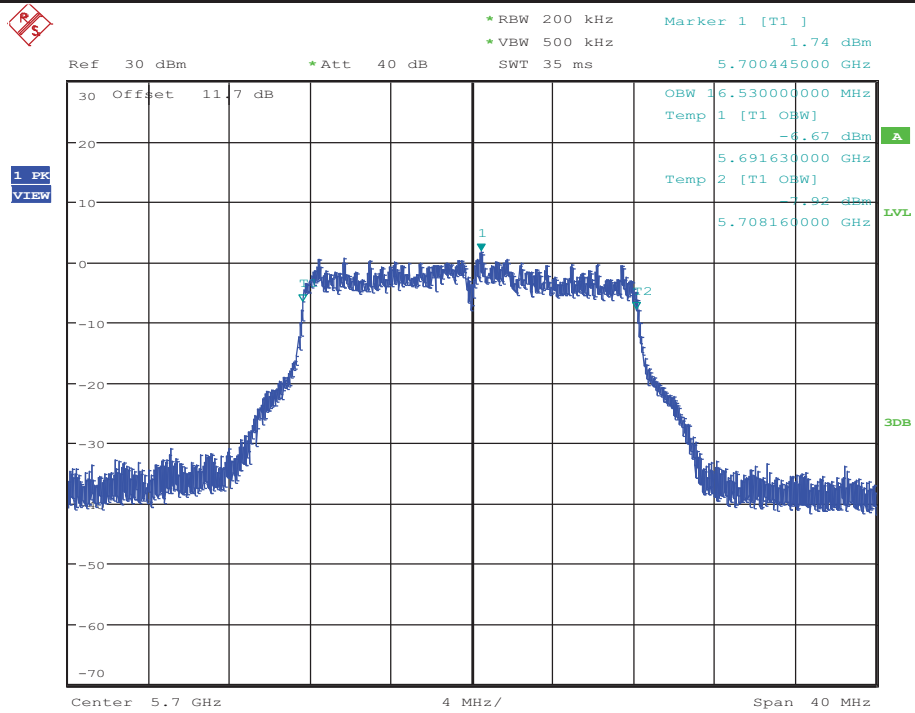
Date: 5.SEP.2017 12:27:50

Occupied Bandwidth Measurement_11A_5700_Ant1



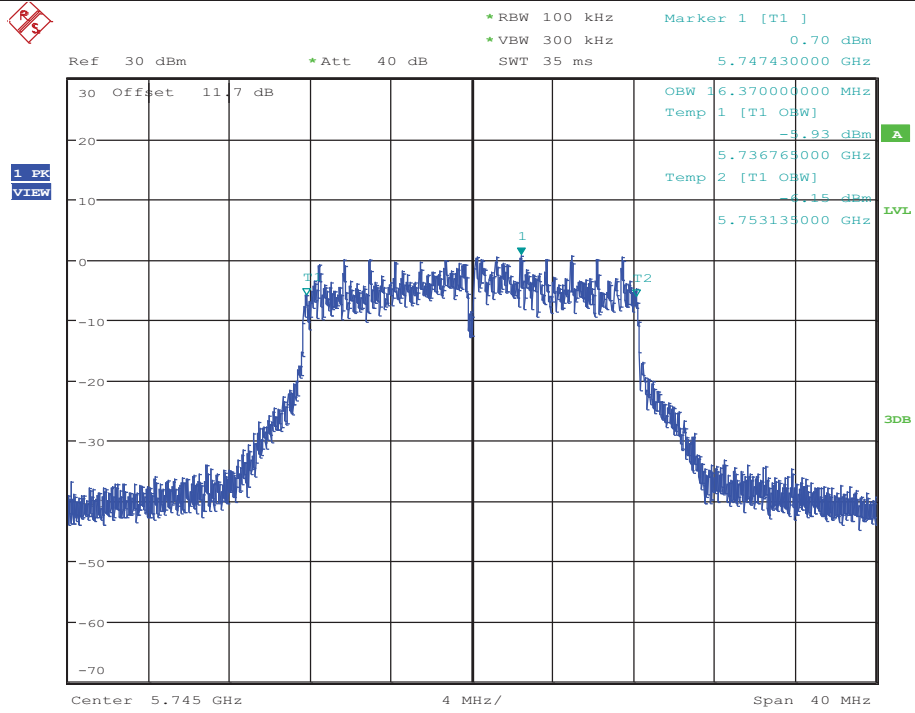
Date: 4.SEP.2017 18:46:23

Occupied Bandwidth Measurement_11A_5700_Ant2



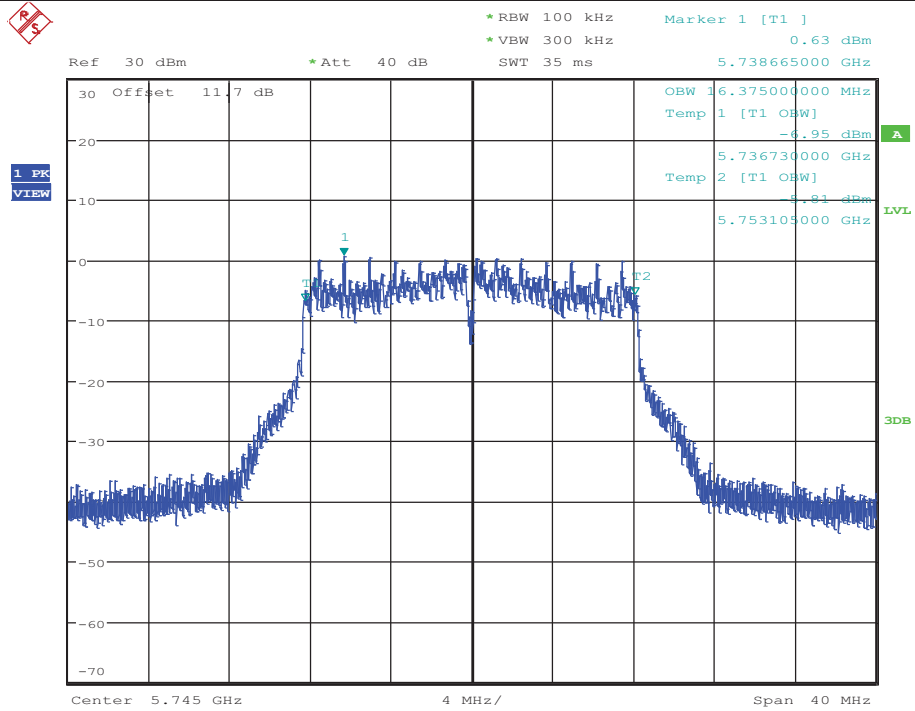
Date: 5.SEP.2017 13:38:41

Occupied Bandwidth Measurement_11A_5745_Ant1



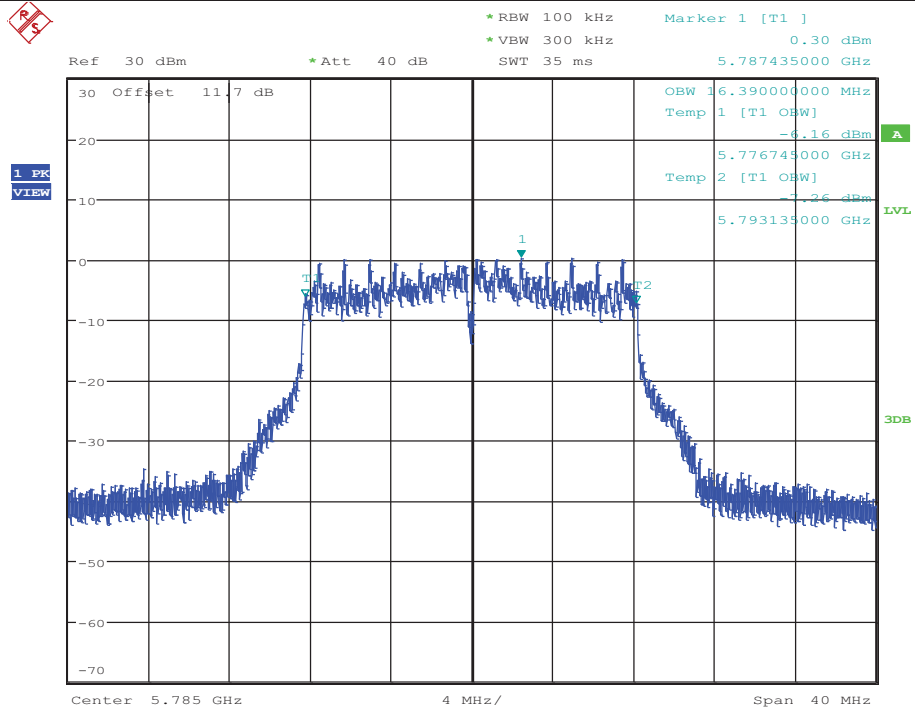
Date: 4.SEP.2017 18:55:23

Occupied Bandwidth Measurement_11A_5745_Ant2



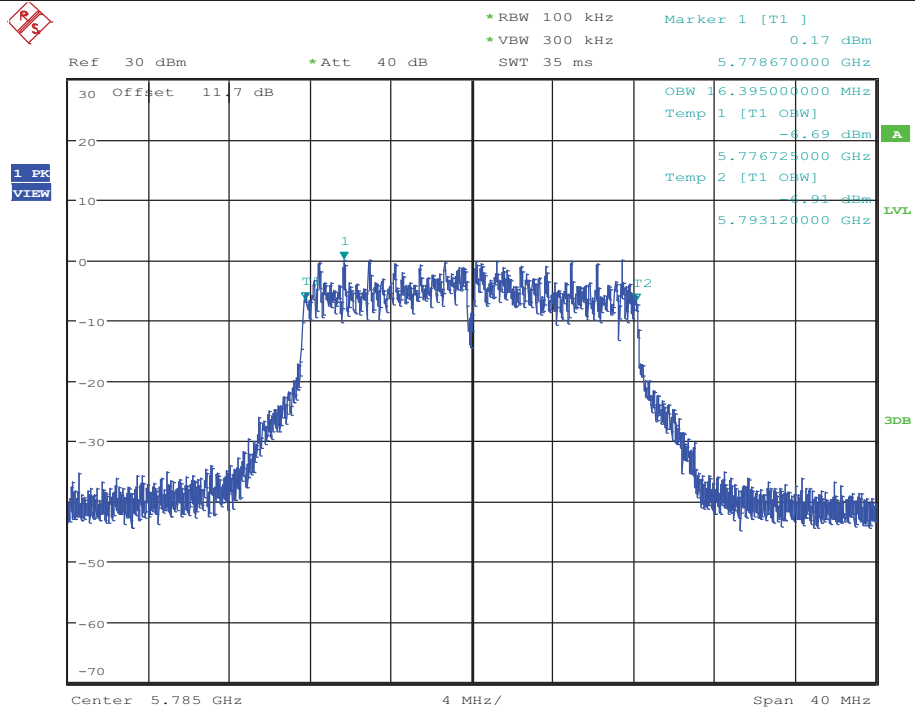
Date: 5.SEP.2017 13:43:22

Occupied Bandwidth Measurement_11A_5785_Ant1



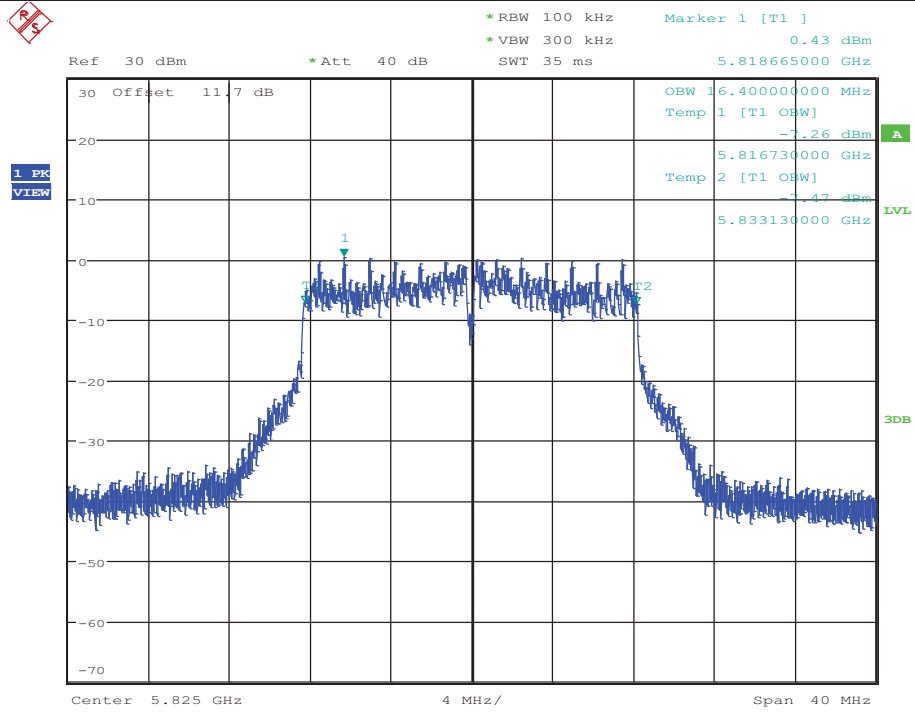
Date: 4.SEP.2017 18:59:21

Occupied Bandwidth Measurement_11A_5785_Ant2



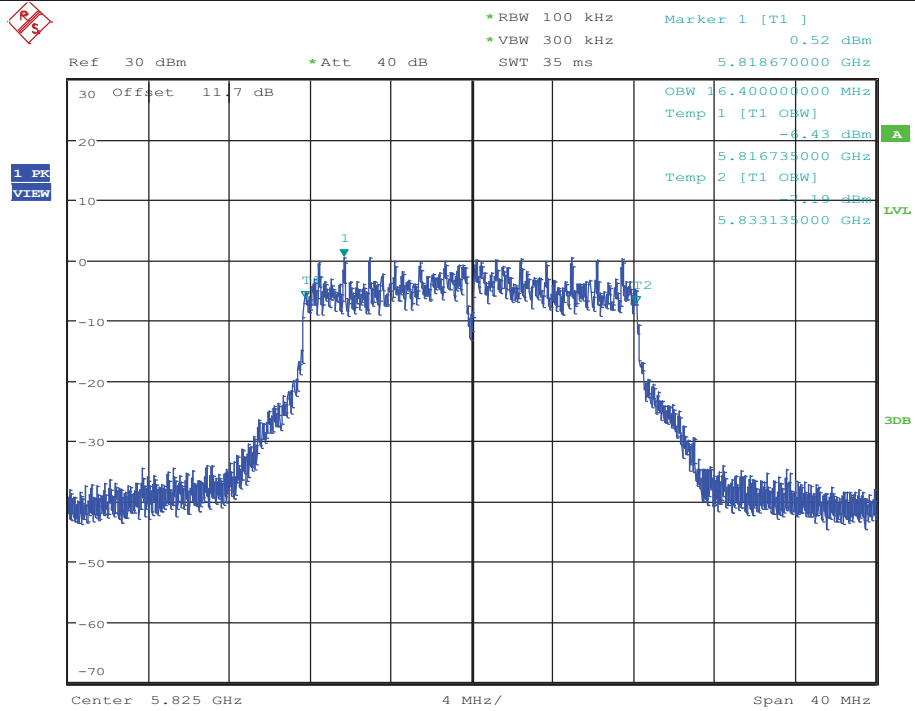
Date: 5.SEP.2017 13:47:26

Occupied Bandwidth Measurement_11A_5825_Ant1



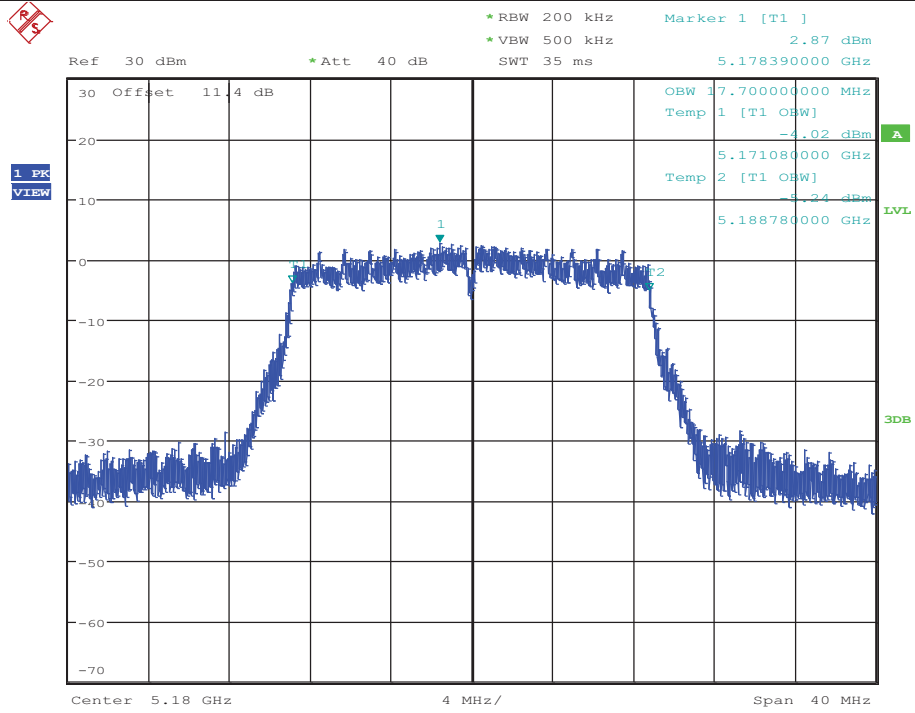
Date: 4.SEP.2017 19:02:51

Occupied Bandwidth Measurement_11A_5825_Ant2



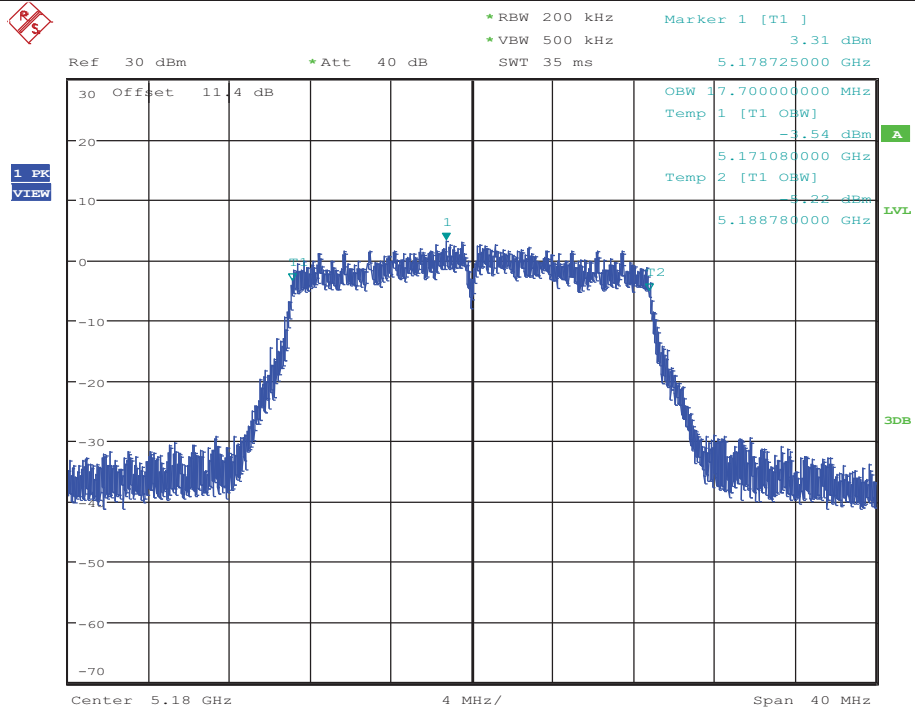
Date: 5.SEP.2017 13:50:57

Occupied Bandwidth Measurement_11N20_5180_Ant1



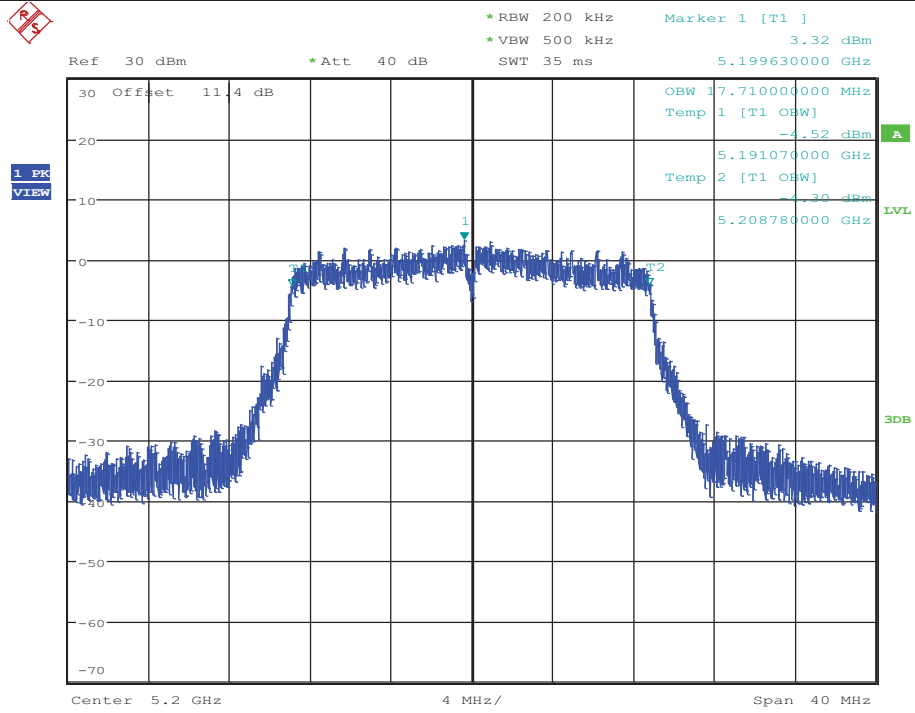
Date: 4.SEP.2017 19:07:02

Occupied Bandwidth Measurement_11N20_5180_Ant2



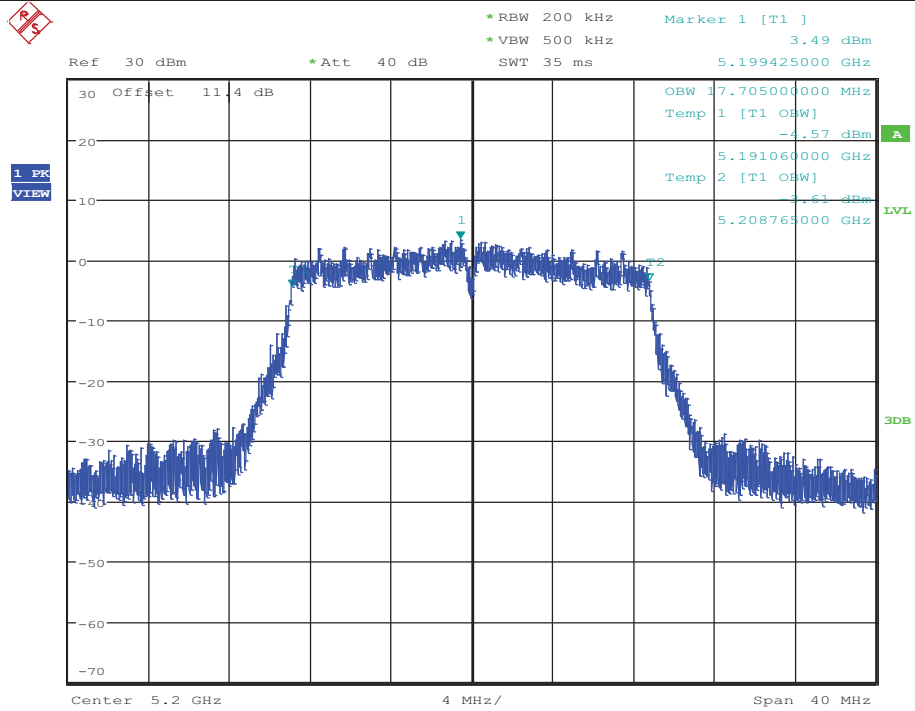
Date: 5.SEP.2017 13:55:15

Occupied Bandwidth Measurement_11N20_5200_Ant1



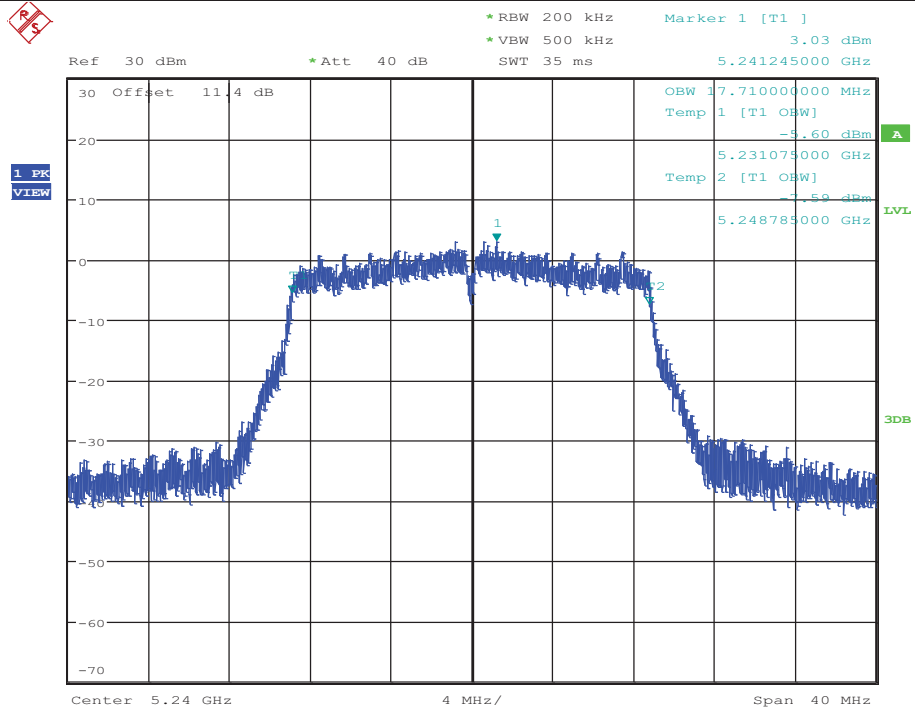
Date: 4.SEP.2017 19:12:02

Occupied Bandwidth Measurement_11N20_5200_Ant2



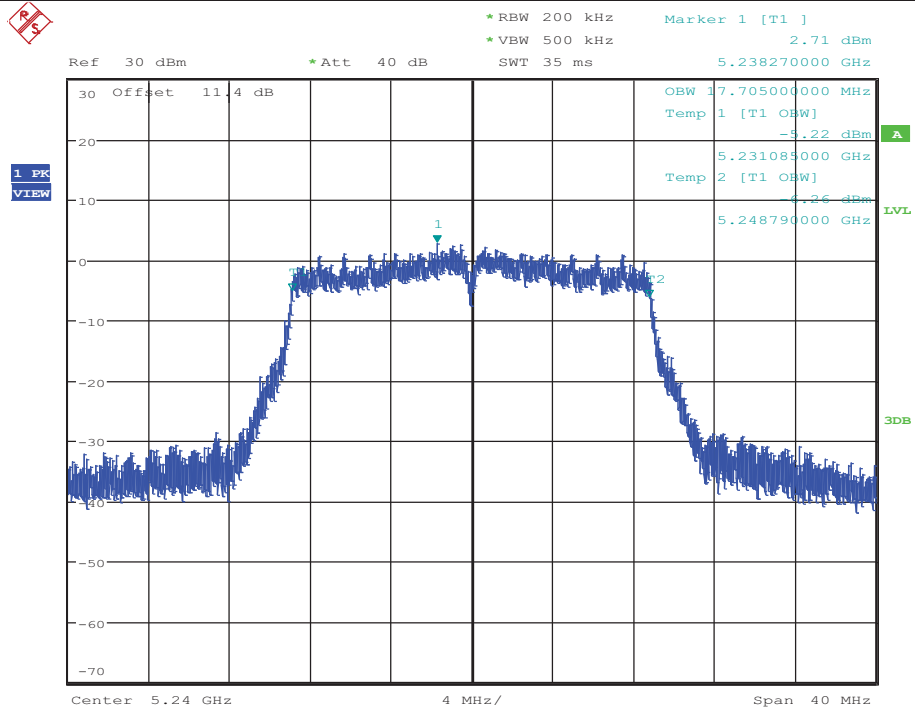
Date: 5.SEP.2017 14:00:18

Occupied Bandwidth Measurement_11N20_5240_Ant1



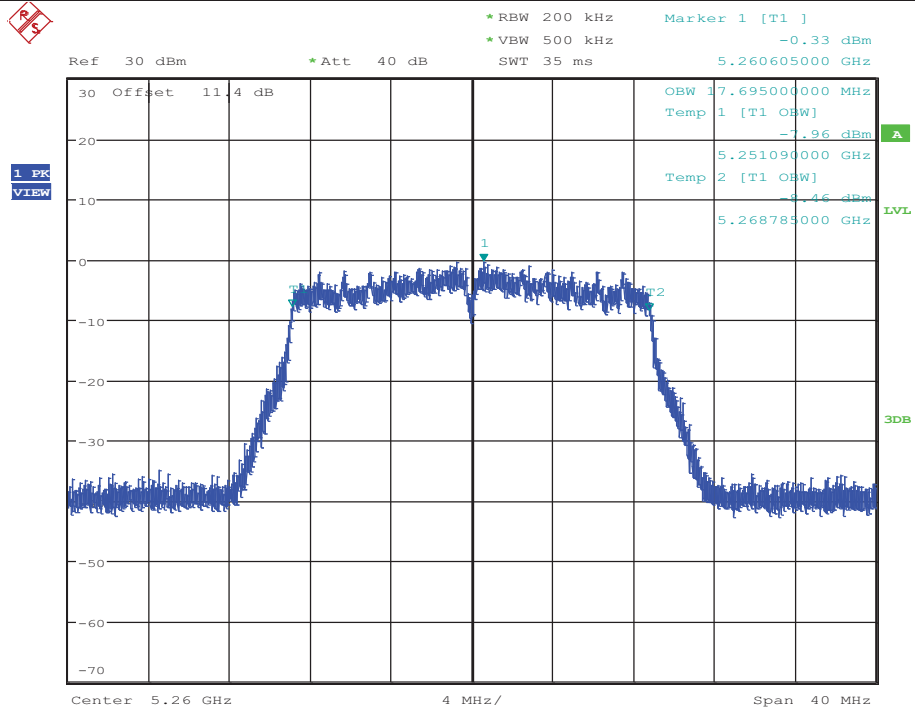
Date: 4.SEP.2017 19:16:28

Occupied Bandwidth Measurement_11N20_5240_Ant2



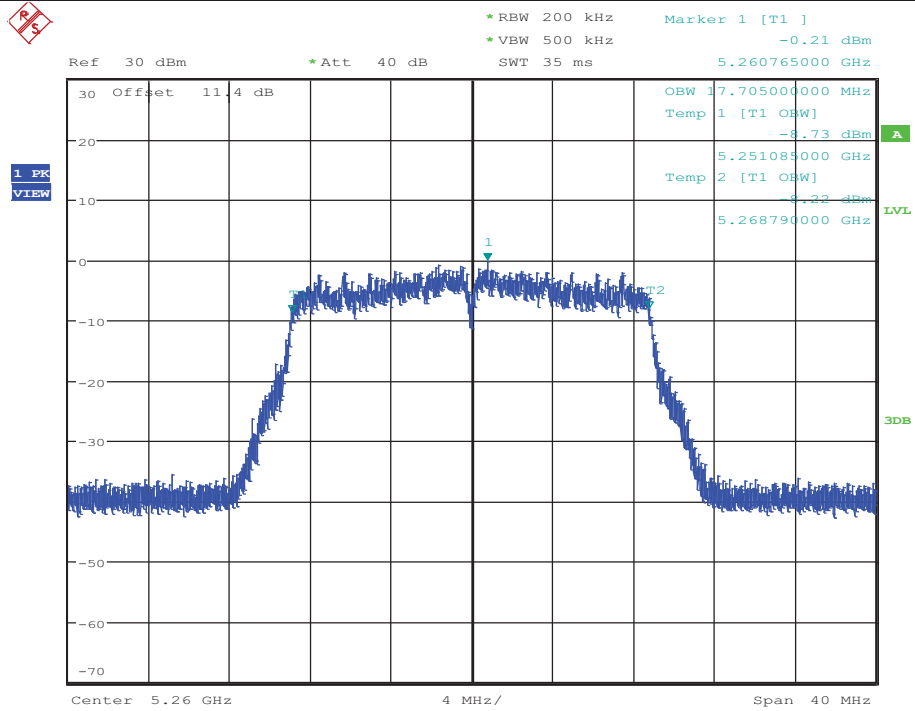
Date: 5.SEP.2017 14:04:45

Occupied Bandwidth Measurement_11N20_5260_Ant1



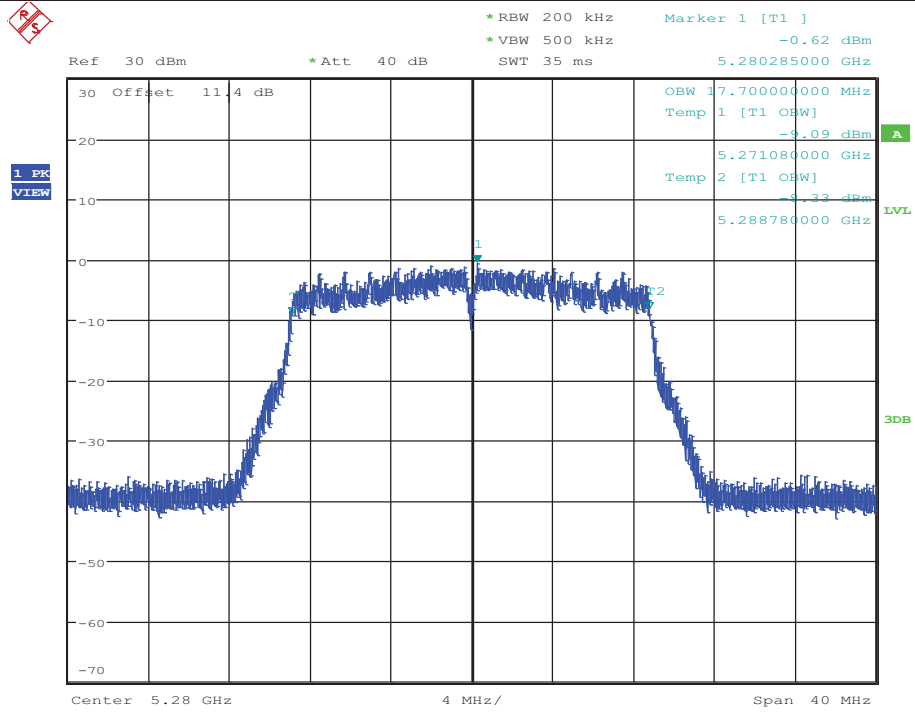
Date: 4.SEP.2017 19:21:26

Occupied Bandwidth Measurement_11N20_5260_Ant2



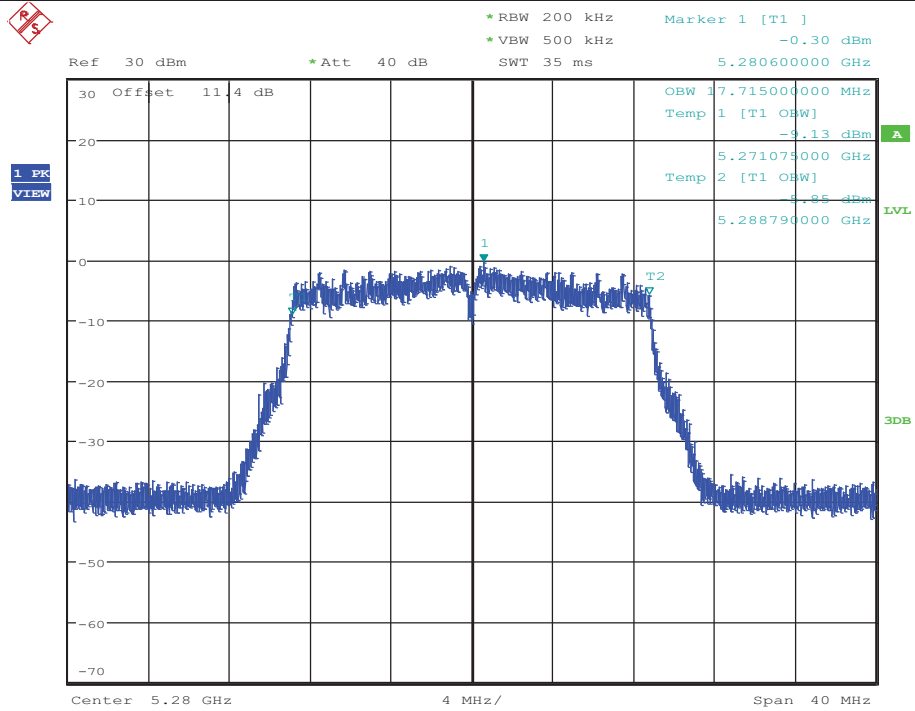
Date: 5.SEP.2017 14:09:45

Occupied Bandwidth Measurement_11N20_5280_Ant1



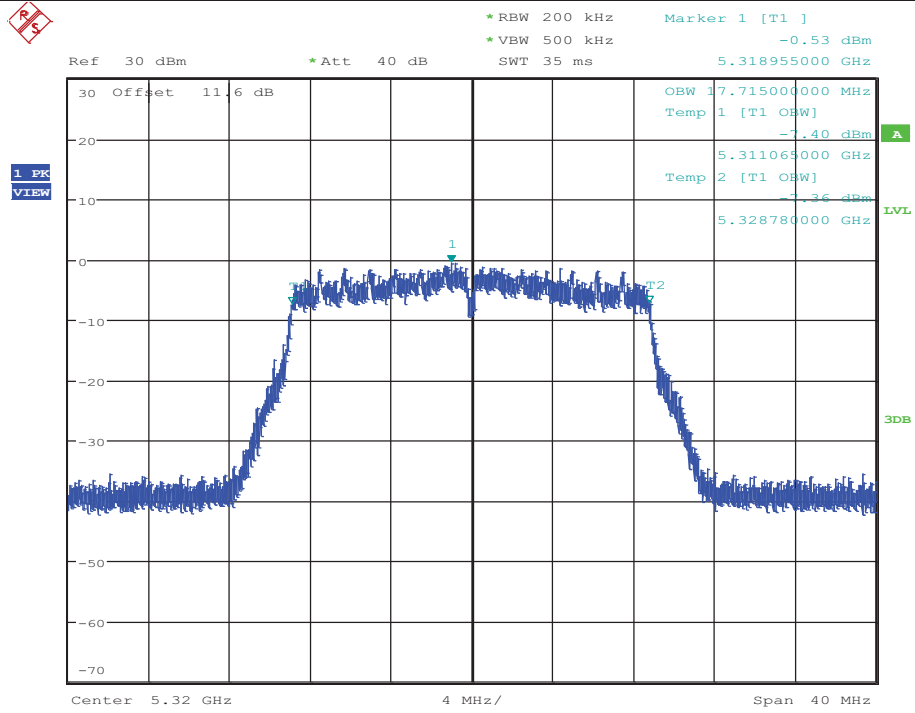
Date: 4.SEP.2017 19:26:48

Occupied Bandwidth Measurement_11N20_5280_Ant2



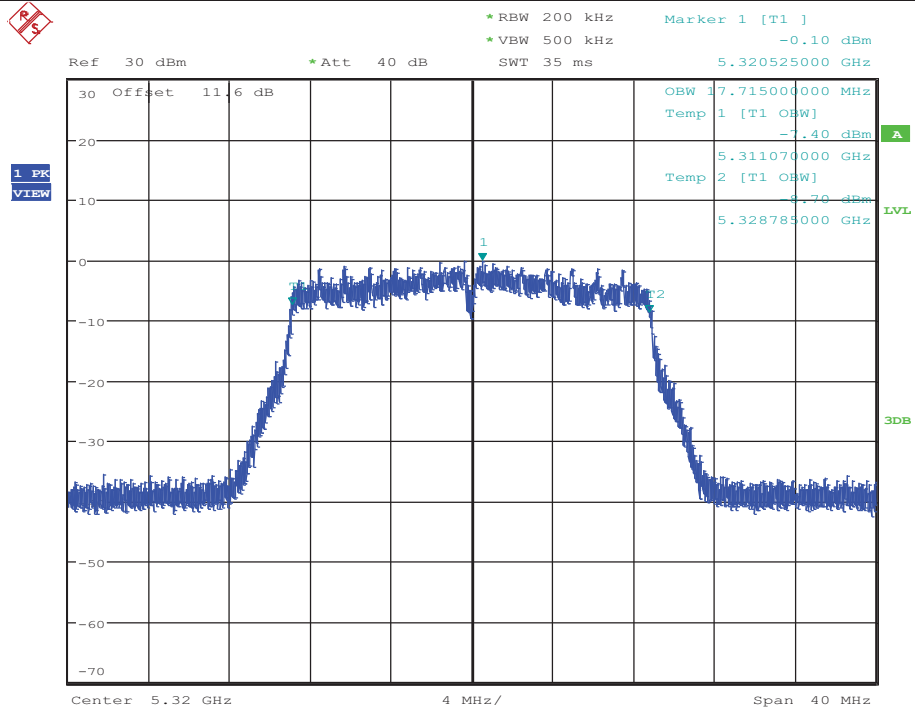
Date: 5.SEP.2017 14:15:52

Occupied Bandwidth Measurement_11N20_5320_Ant1



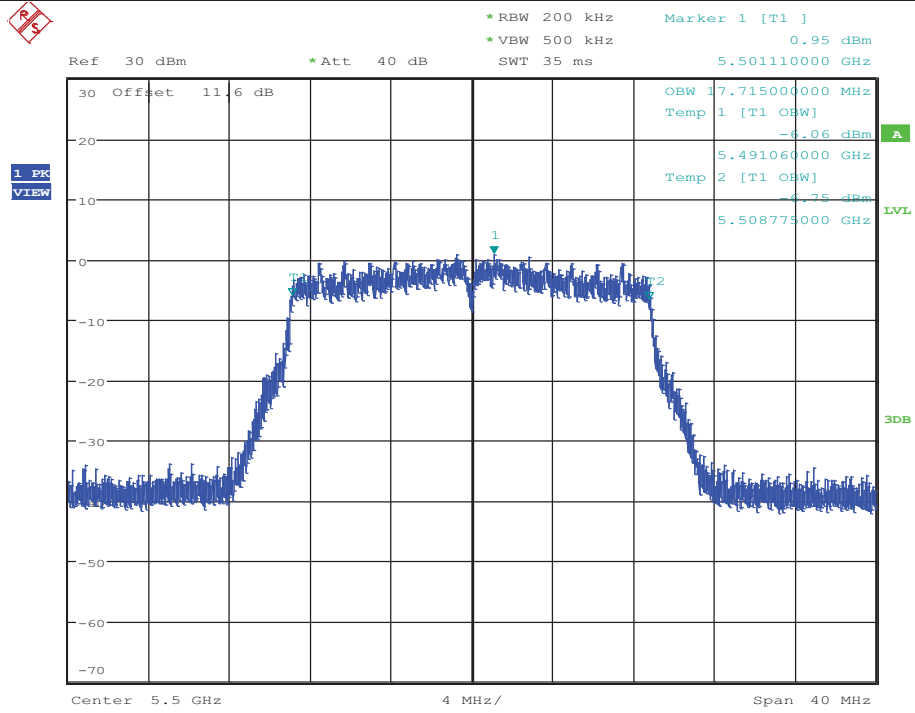
Date: 4.SEP.2017 19:31:13

Occupied Bandwidth Measurement_11N20_5320_Ant2



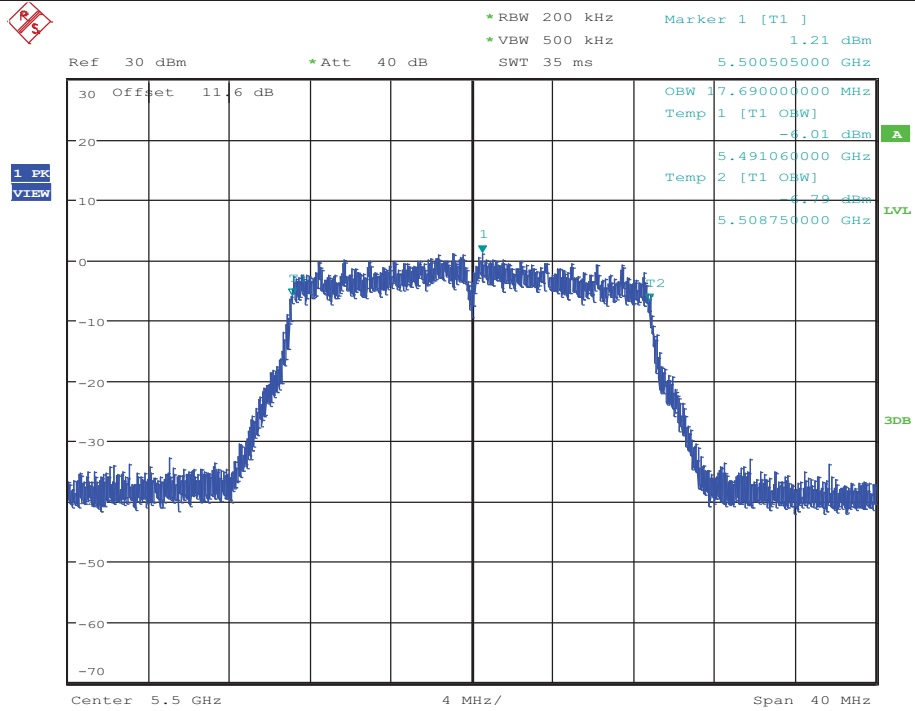
Date: 5.SEP.2017 14:20:26

Occupied Bandwidth Measurement_11N20_5500_Ant1



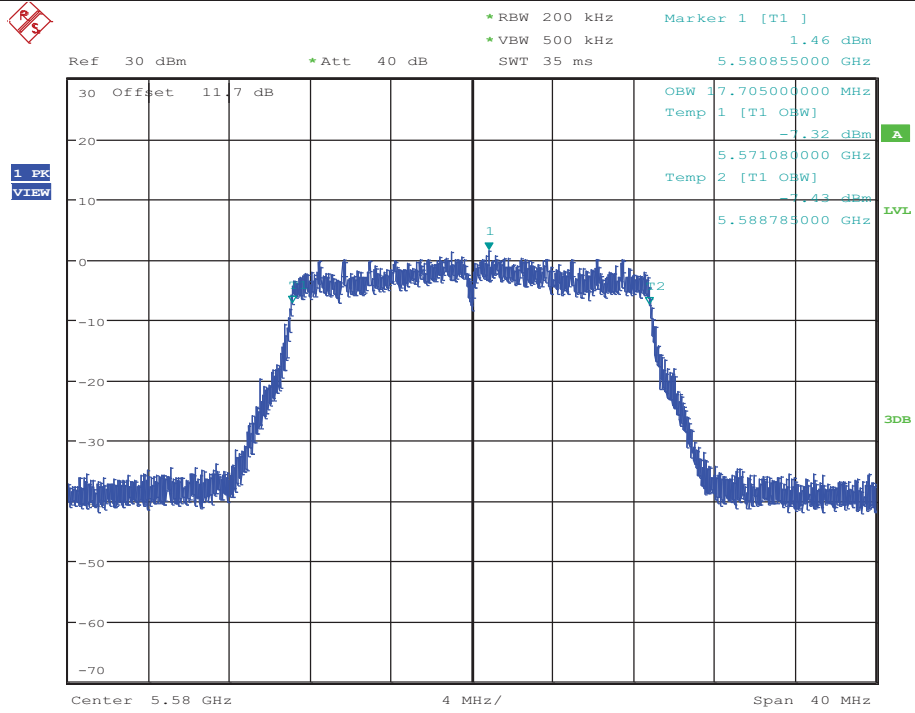
Date: 4.SEP.2017 19:44:04

Occupied Bandwidth Measurement_11N20_5500_Ant2



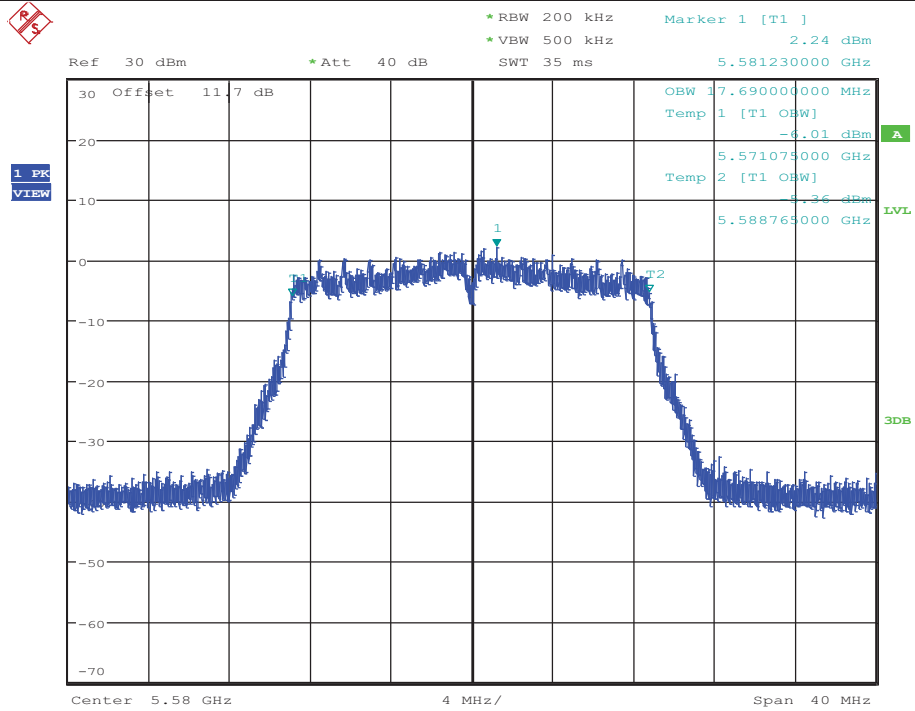
Date: 5.SEP.2017 14:25:27

Occupied Bandwidth Measurement_11N20_5580_Ant1



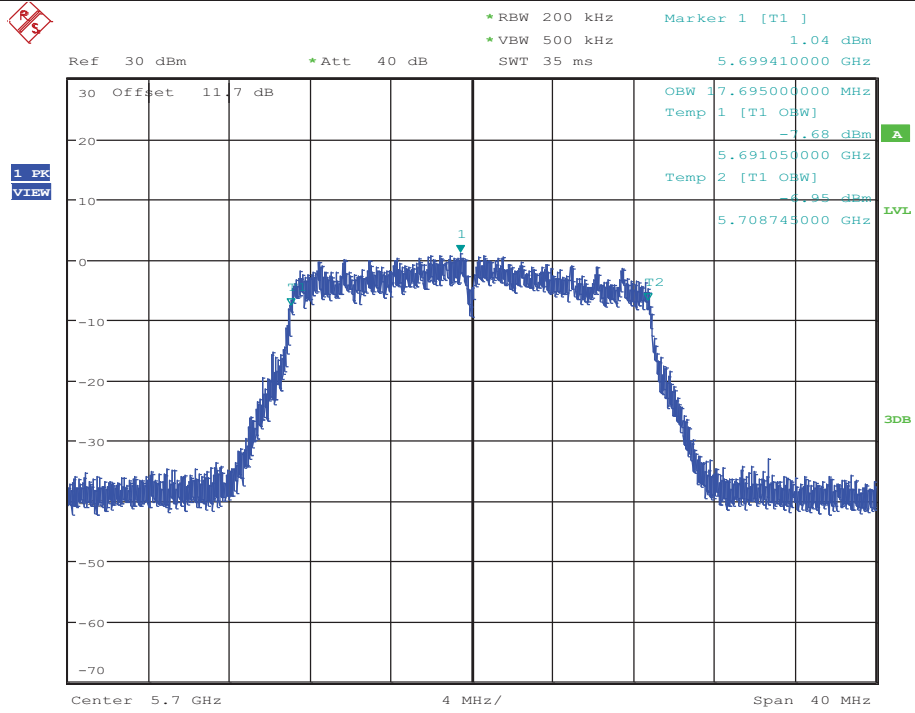
Date: 4.SEP.2017 19:49:03

Occupied Bandwidth Measurement_11N20_5580_Ant2



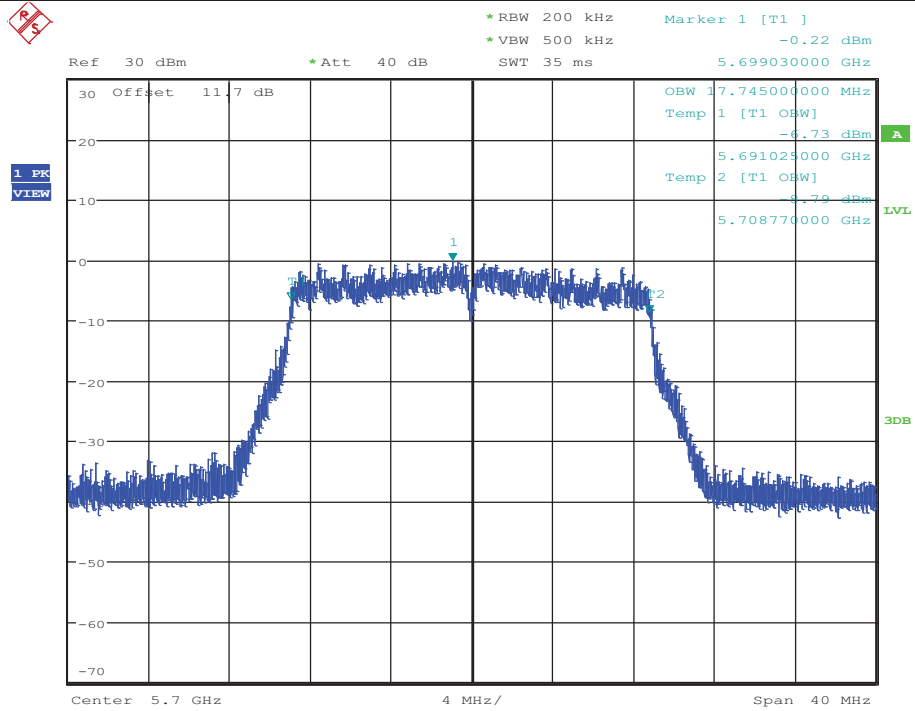
Date: 5.SEP.2017 14:30:32

Occupied Bandwidth Measurement_11N20_5700_Ant1



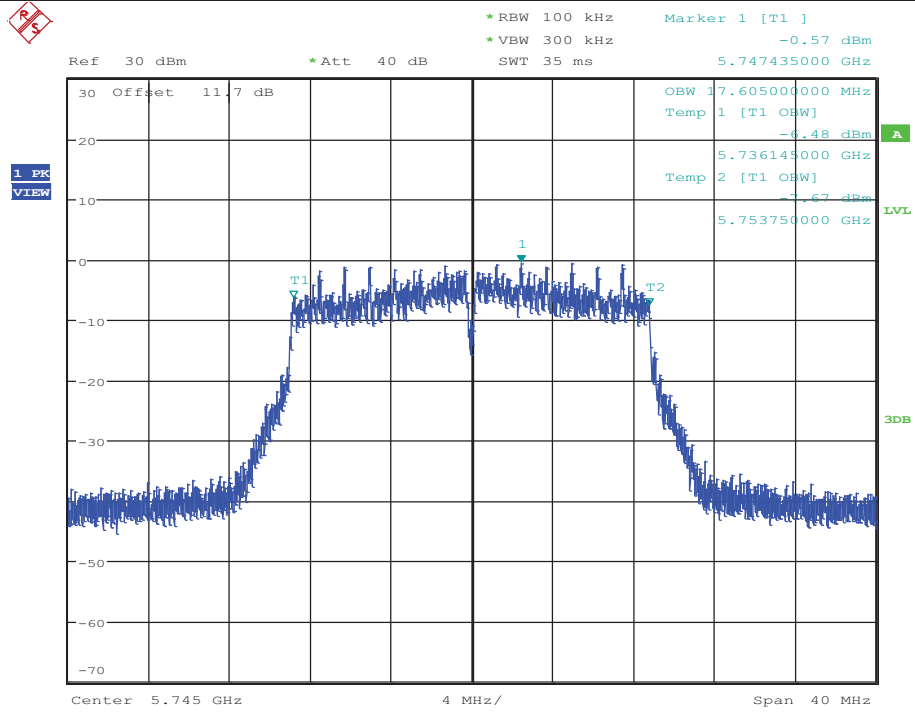
Date: 4.SEP.2017 19:53:28

Occupied Bandwidth Measurement_11N20_5700_Ant2



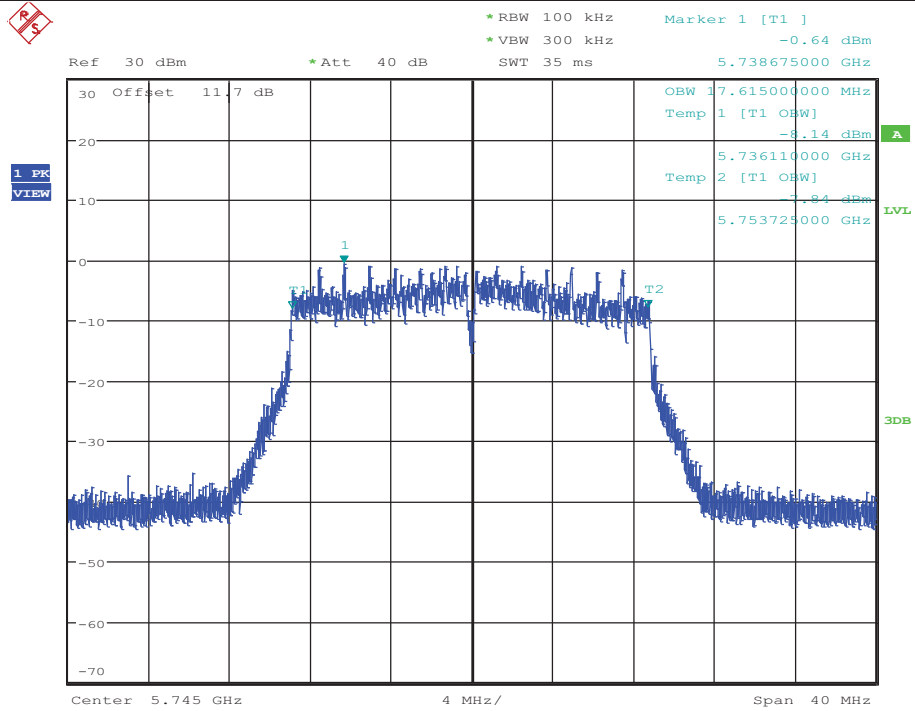
Date: 5.SEP.2017 14:36:39

Occupied Bandwidth Measurement_11N20_5745_Ant1



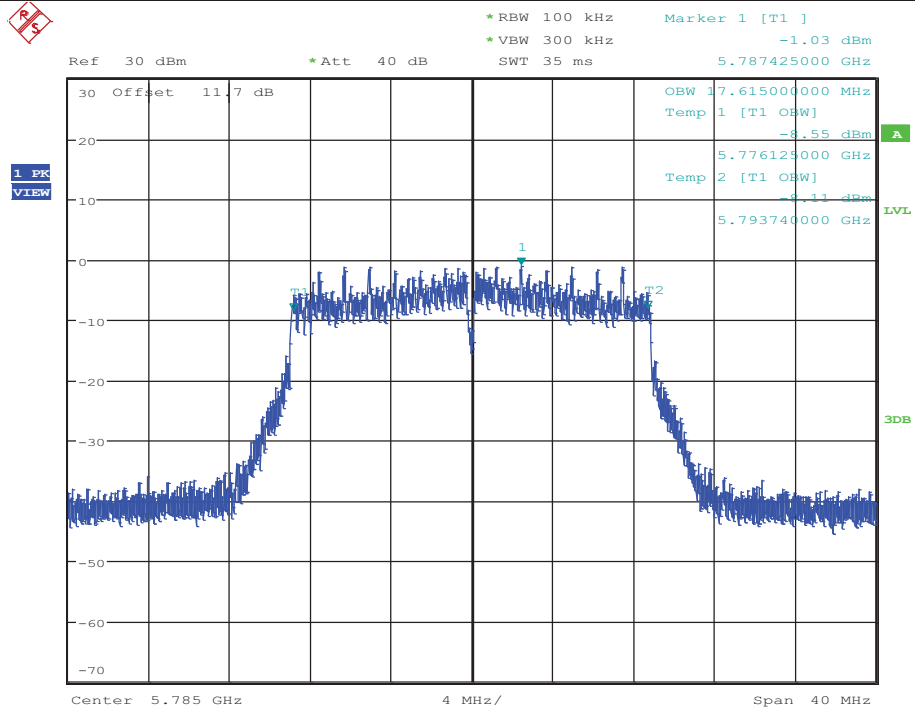
Date: 4.SEP.2017 19:58:04

Occupied Bandwidth Measurement_11N20_5745_Ant2



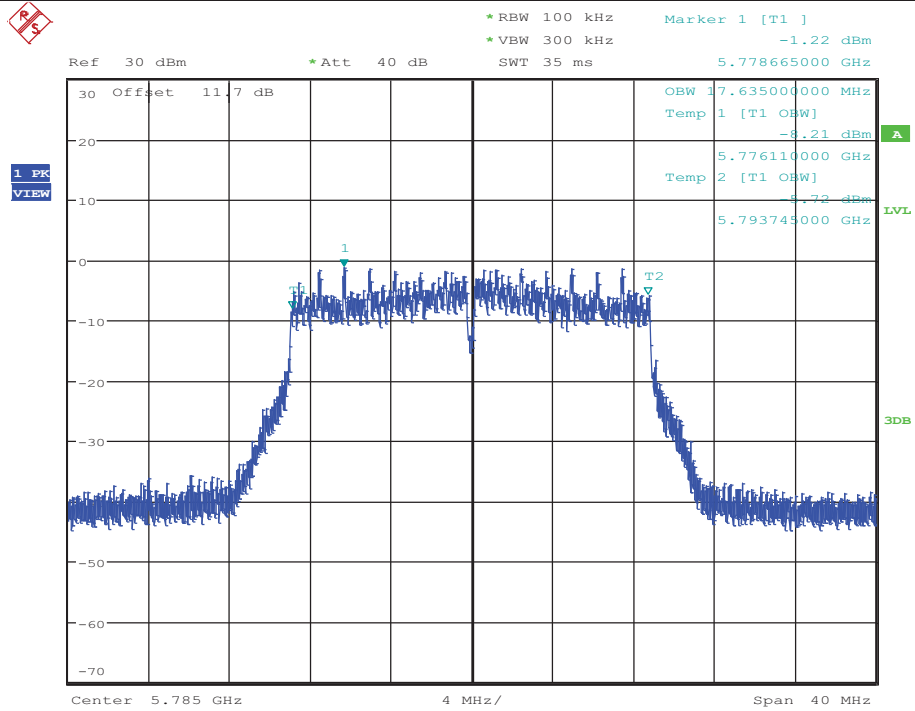
Date: 5.SEP.2017 14:41:20

Occupied Bandwidth Measurement_11N20_5785_Ant1



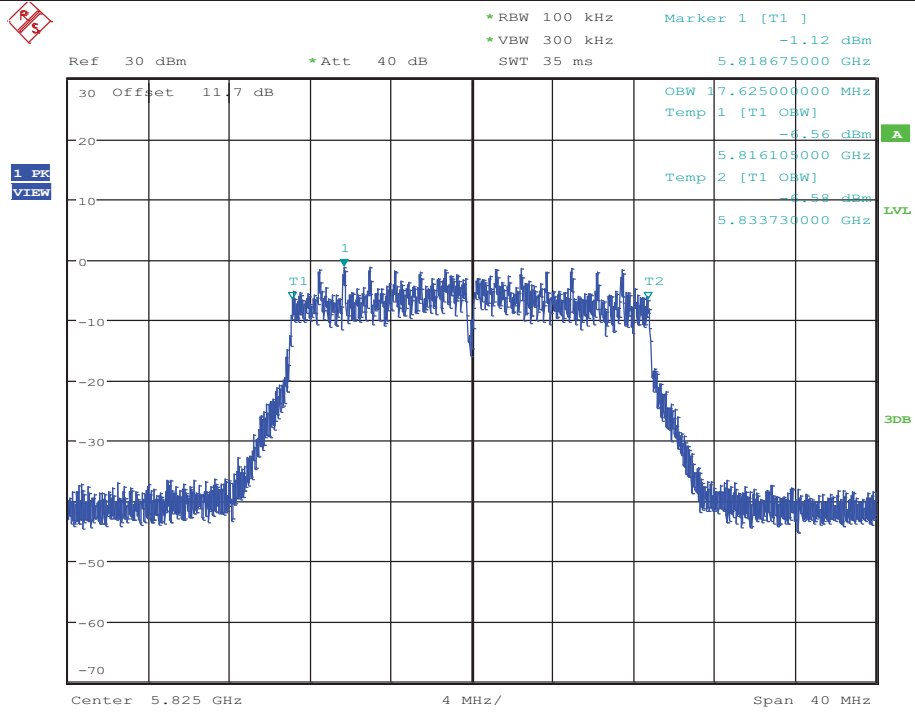
Date: 4.SEP.2017 20:01:56

Occupied Bandwidth Measurement_11N20_5785_Ant2



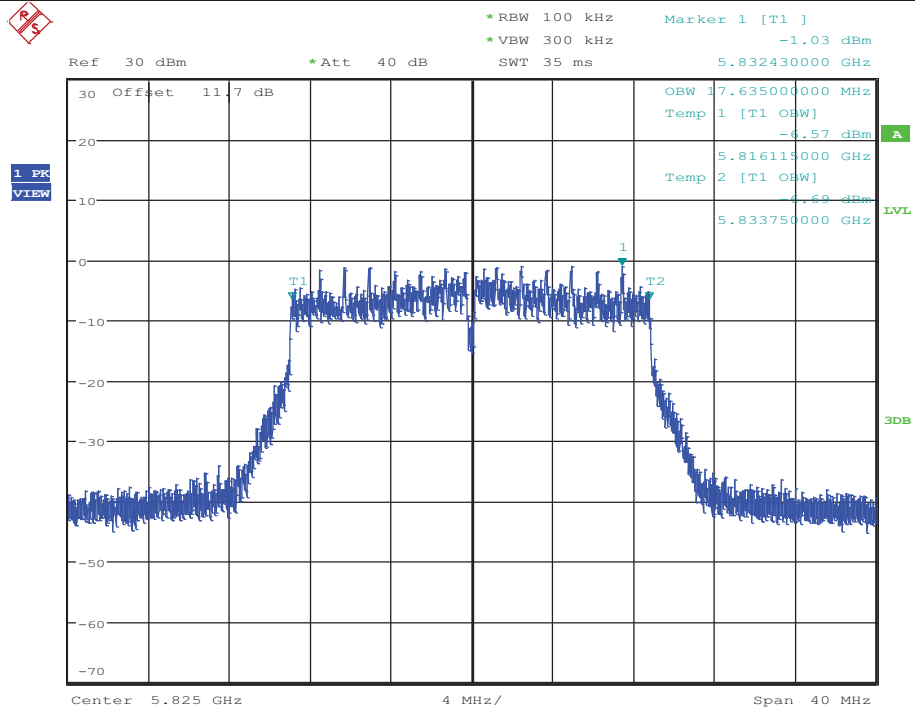
Date: 5.SEP.2017 14:45:15

Occupied Bandwidth Measurement_11N20_5825_Ant1



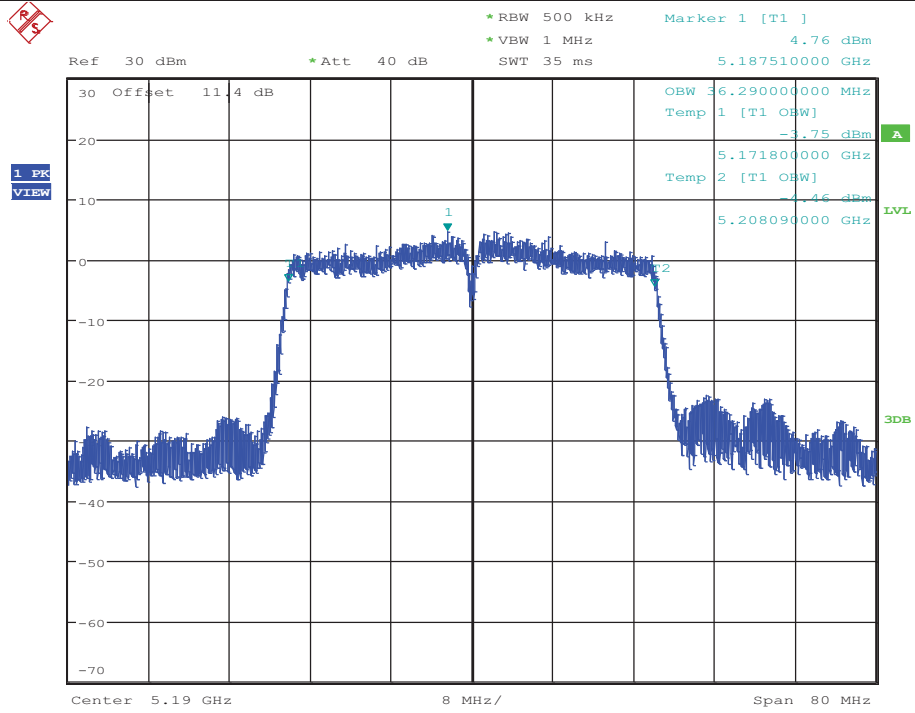
Date: 4.SEP.2017 20:06:19

Occupied Bandwidth Measurement_11N20_5825_Ant2



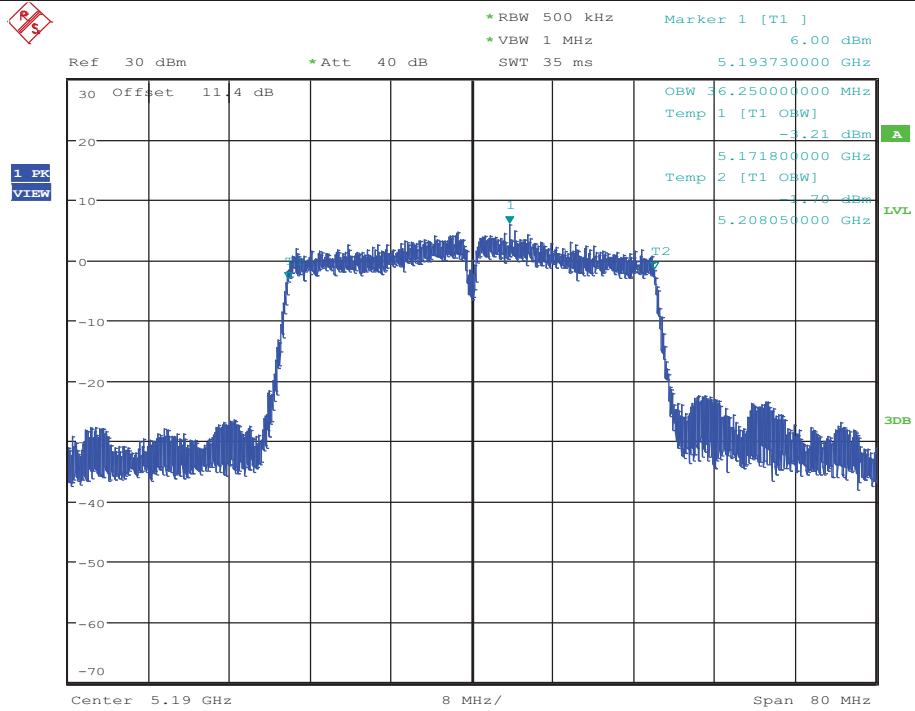
Date: 5.SEP.2017 14:49:40

Occupied Bandwidth Measurement_11N40_5190_Ant1



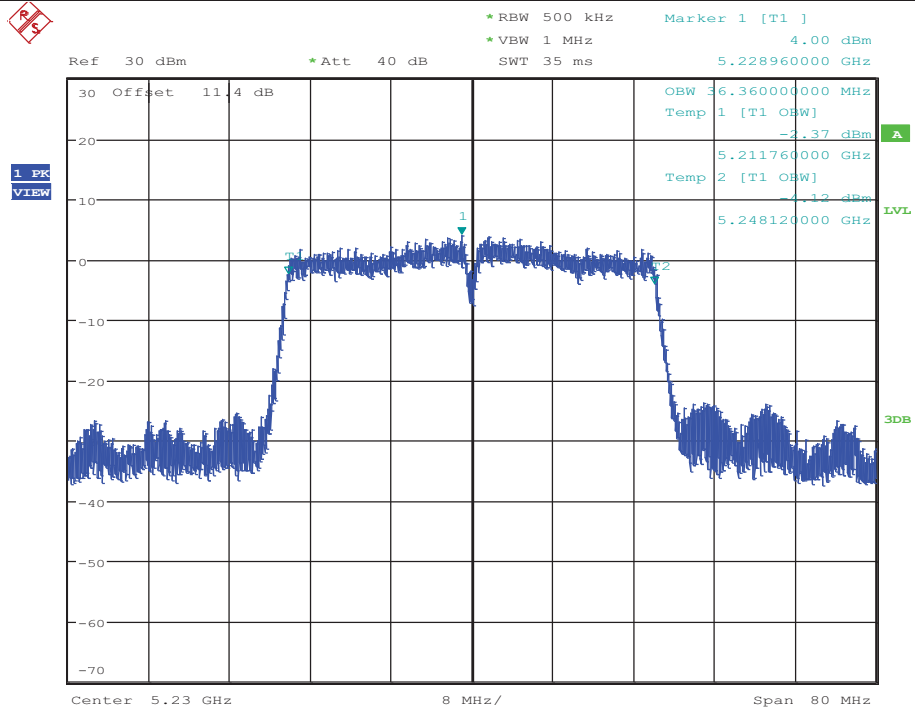
Date: 4.SEP.2017 20:31:41

Occupied Bandwidth Measurement_11N40_5190_Ant2



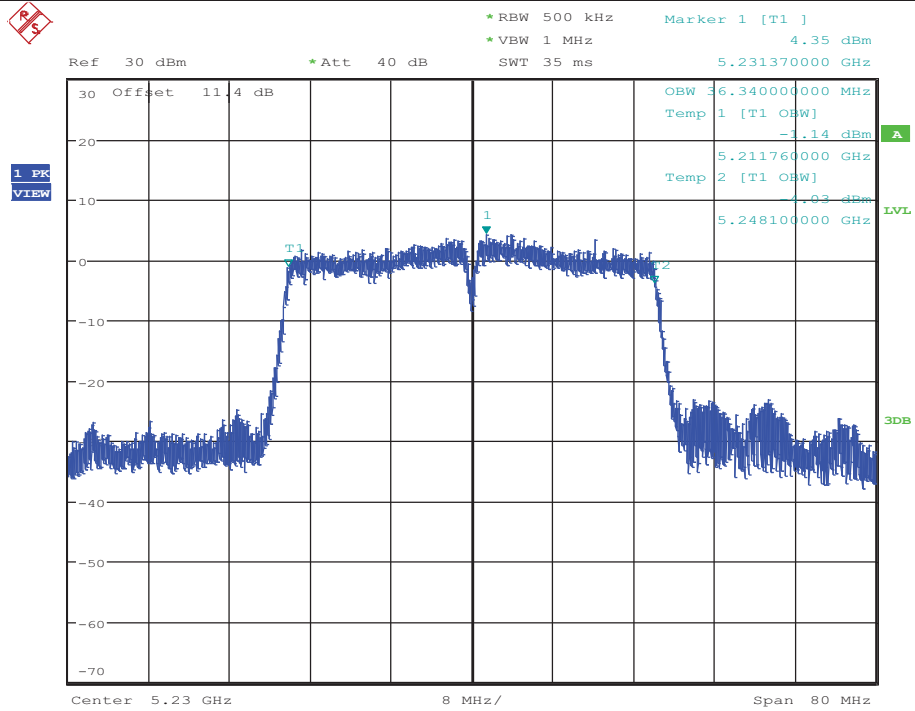
Date: 5.SEP.2017 15:01:07

Occupied Bandwidth Measurement_11N40_5230_Ant1



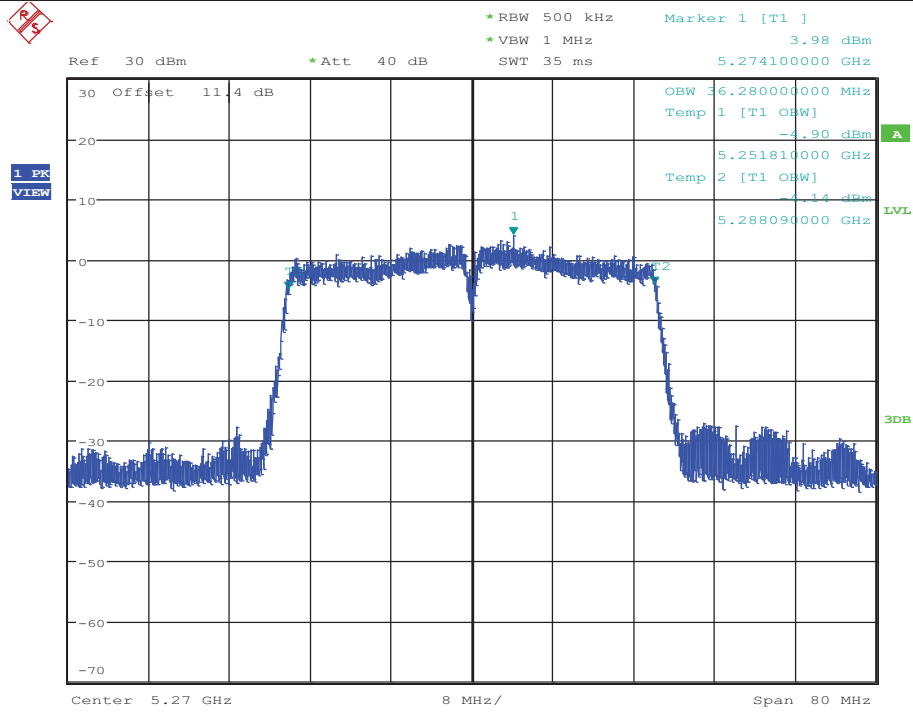
Date: 4.SEP.2017 20:36:20

Occupied Bandwidth Measurement_11N40_5230_Ant2



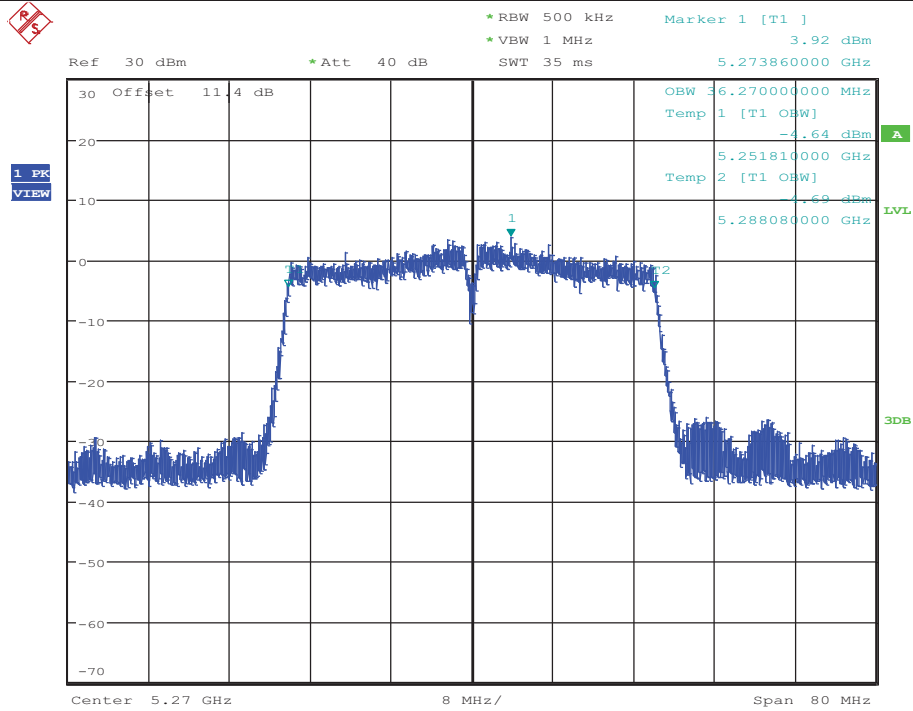
Date: 5.SEP.2017 15:05:34

Occupied Bandwidth Measurement_11N40_5270_Ant1



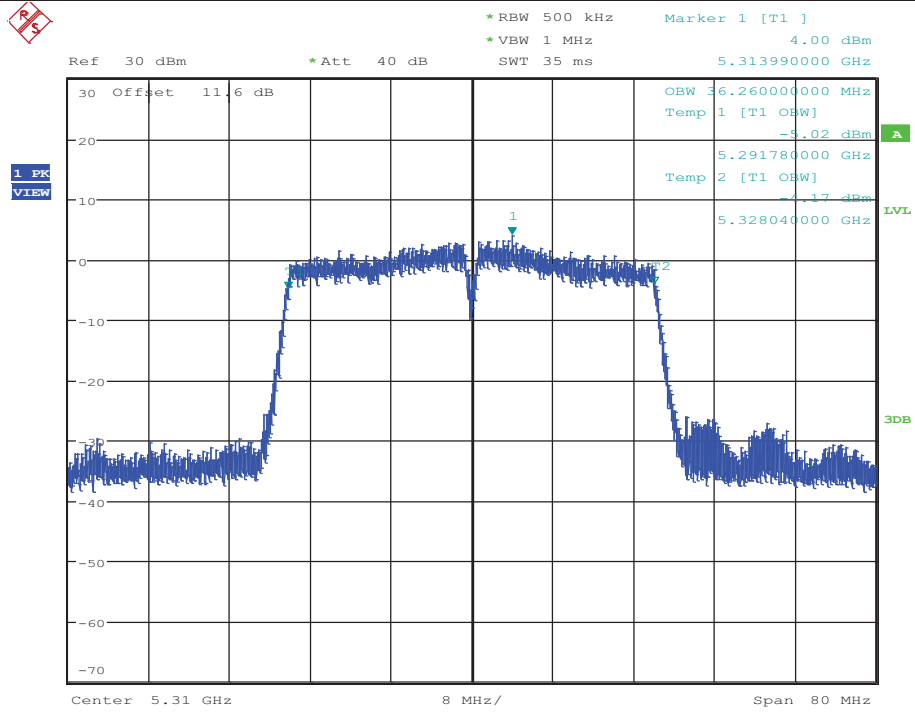
Date: 4.SEP.2017 20:40:58

Occupied Bandwidth Measurement_11N40_5270_Ant2



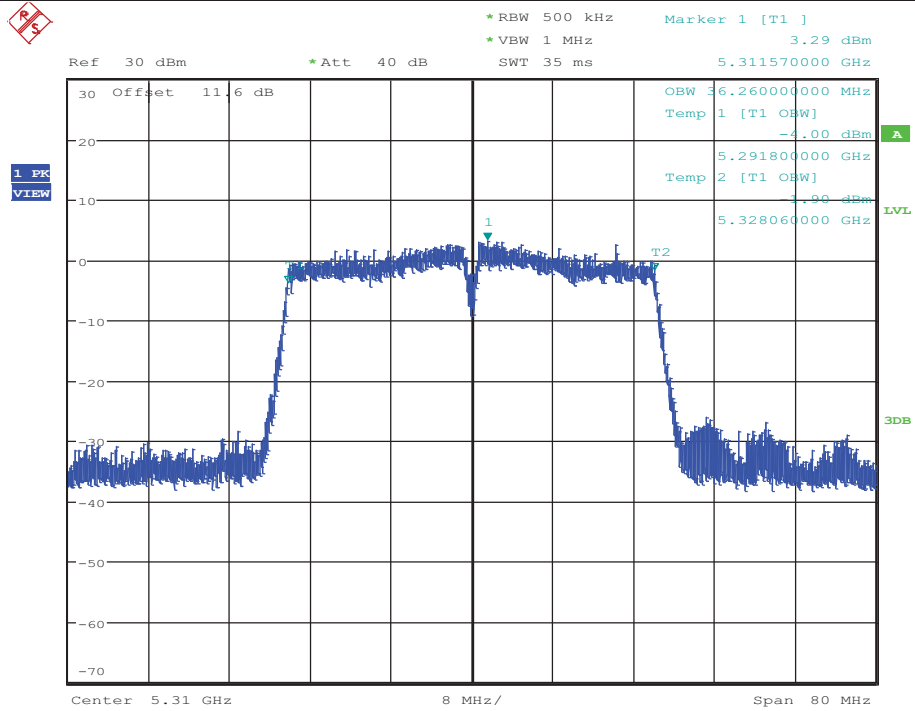
Date: 5.SEP.2017 19:24:43

Occupied Bandwidth Measurement_11N40_5310_Ant1



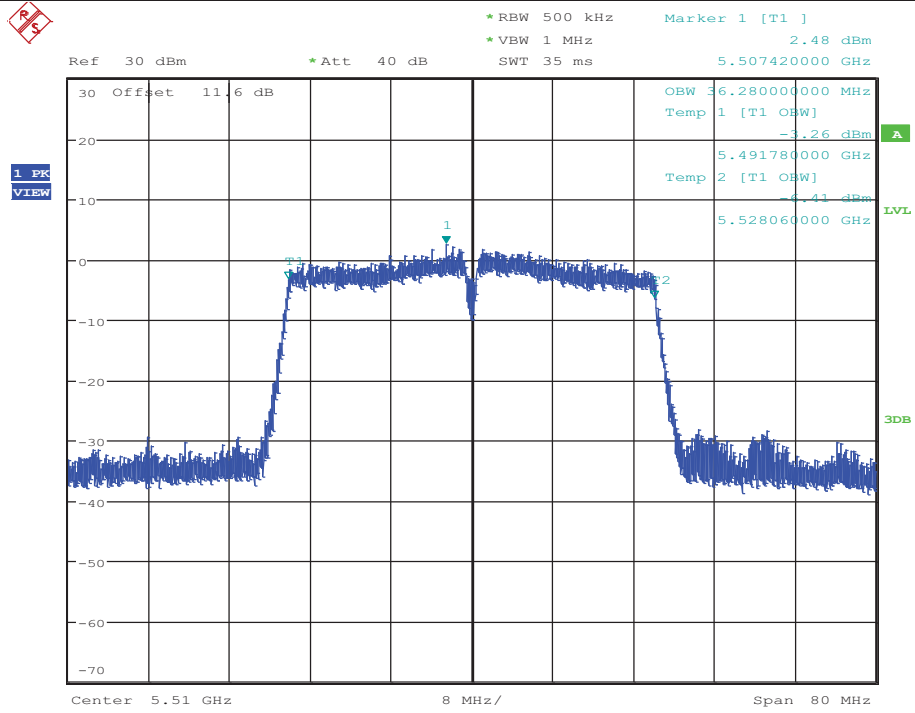
Date: 4.SEP.2017 20:47:56

Occupied Bandwidth Measurement_11N40_5310_Ant2



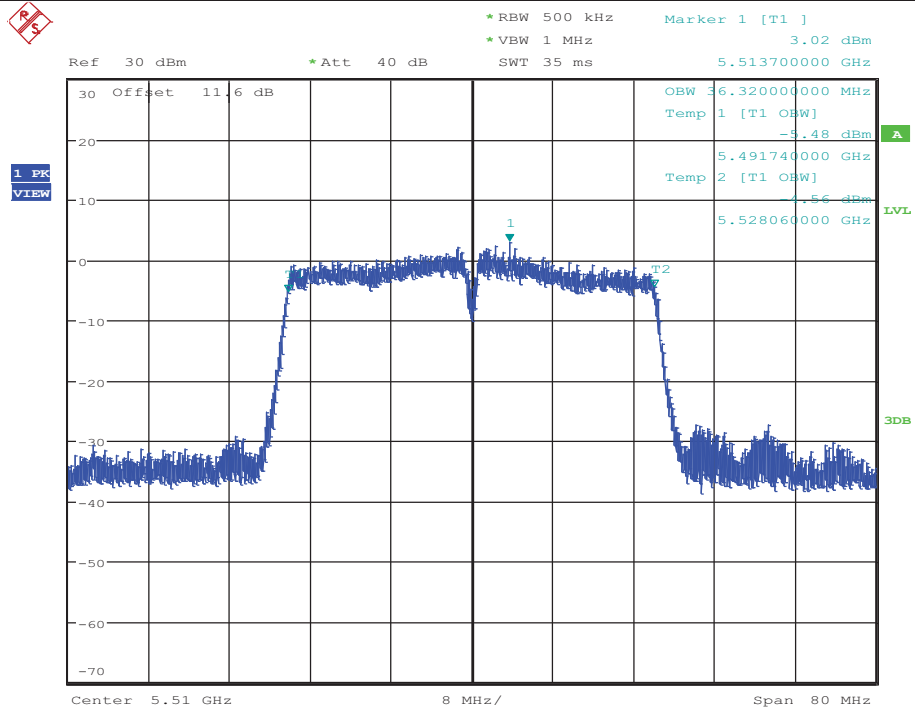
Date: 5.SEP.2017 19:30:50

Occupied Bandwidth Measurement_11N40_5510_Ant1



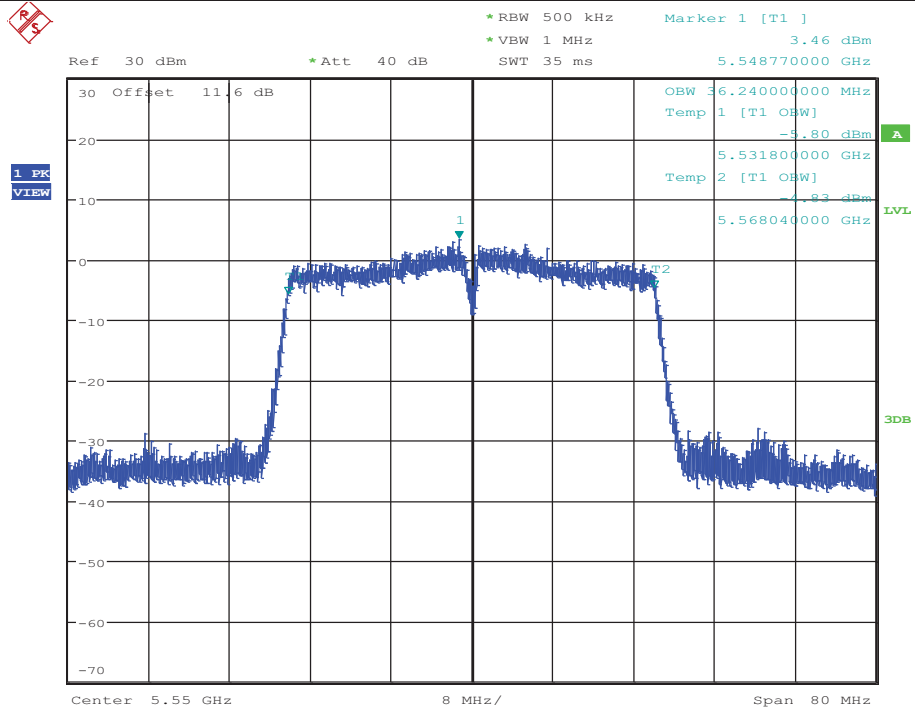
Date: 4.SEP.2017 20:58:44

Occupied Bandwidth Measurement_11N40_5510_Ant2



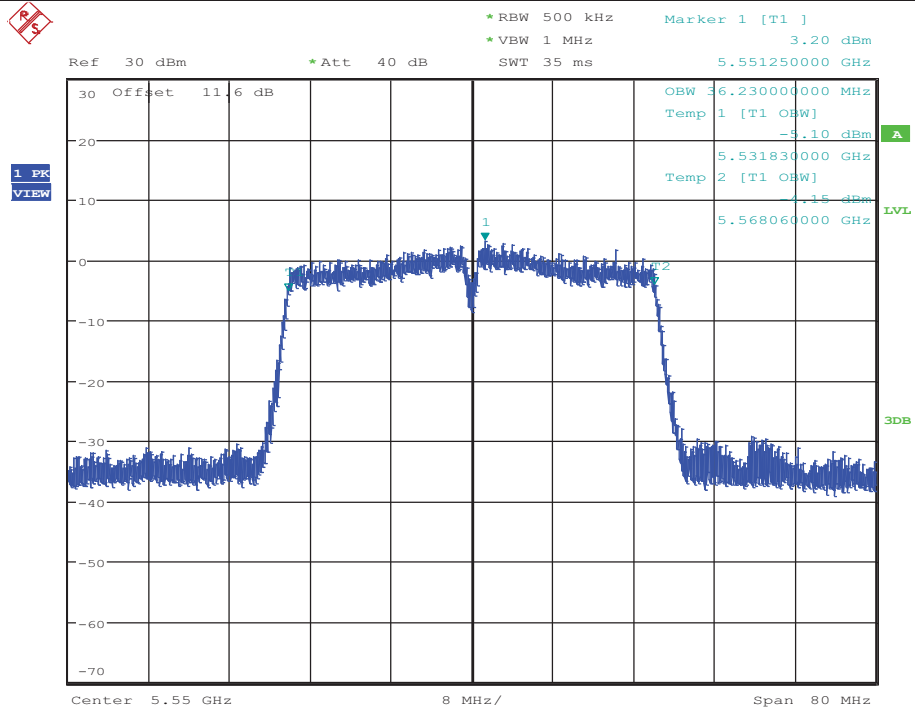
Date: 5.SEP.2017 19:35:19

Occupied Bandwidth Measurement_11N40_5550_Ant1



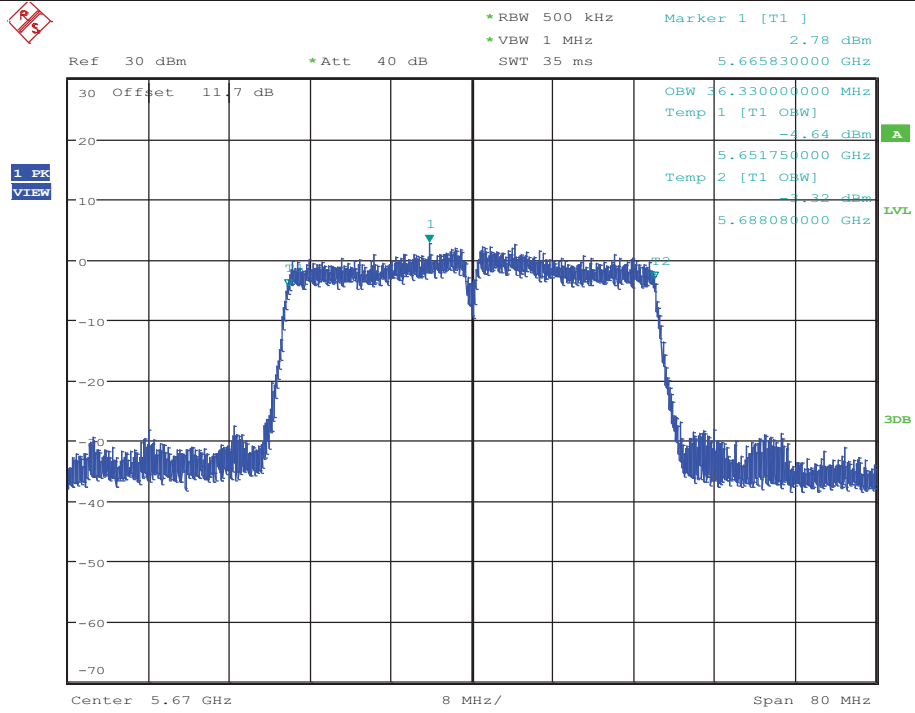
Date: 4.SEP.2017 21:03:17

Occupied Bandwidth Measurement_11N40_5550_Ant2



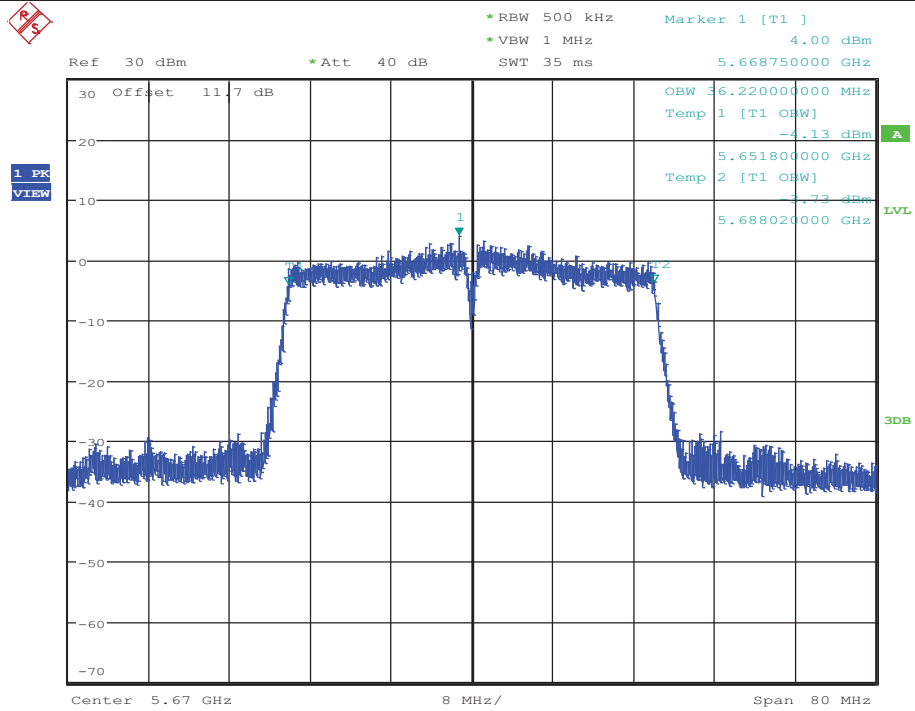
Date: 5.SEP.2017 19:39:38

Occupied Bandwidth Measurement_11N40_5670_Ant1



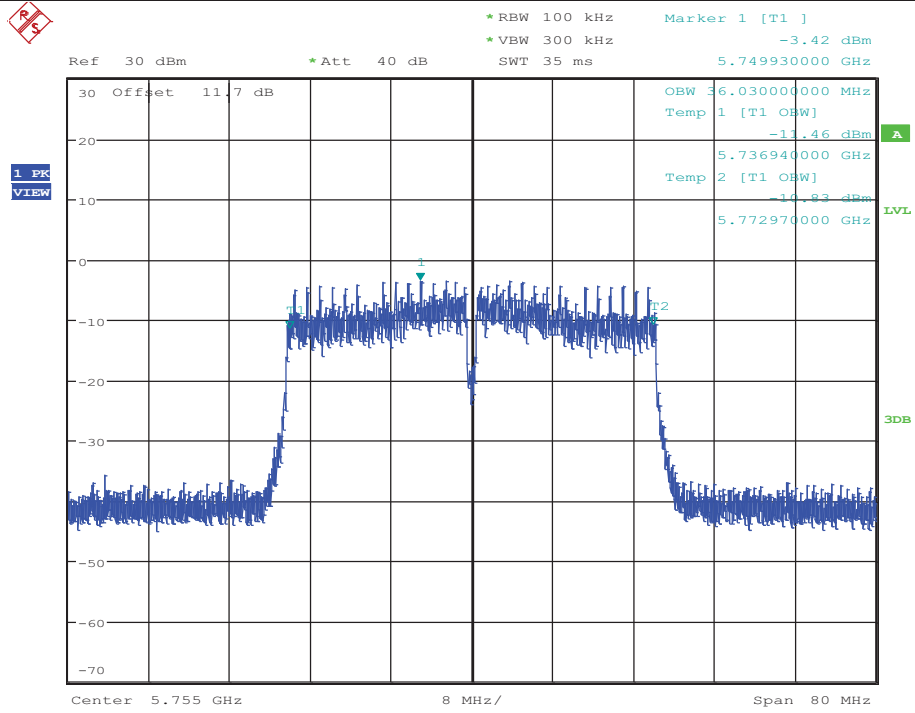
Date: 4.SEP.2017 21:07:22

Occupied Bandwidth Measurement_11N40_5670_Ant2



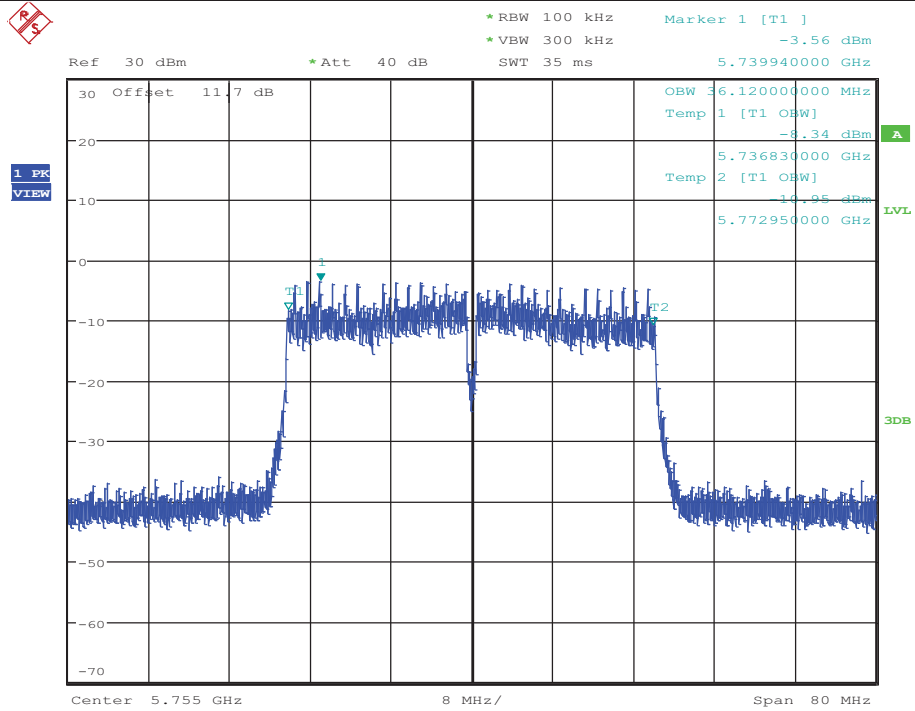
Date: 5.SEP.2017 19:43:31

Occupied Bandwidth Measurement_11N40_5755_Ant1



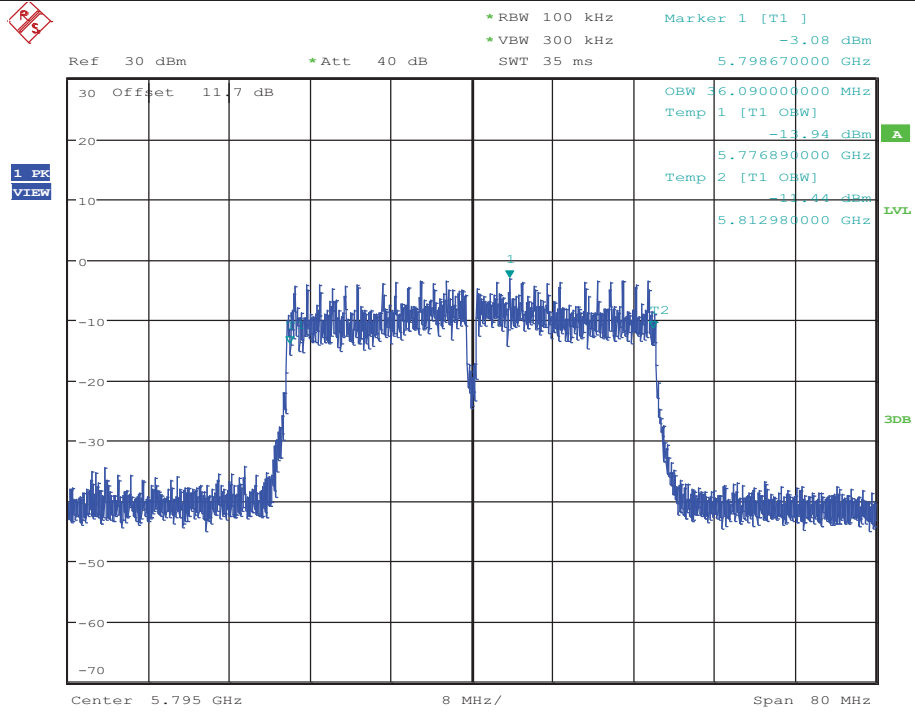
Date: 4.SEP.2017 21:11:51

Occupied Bandwidth Measurement_11N40_5755_Ant2



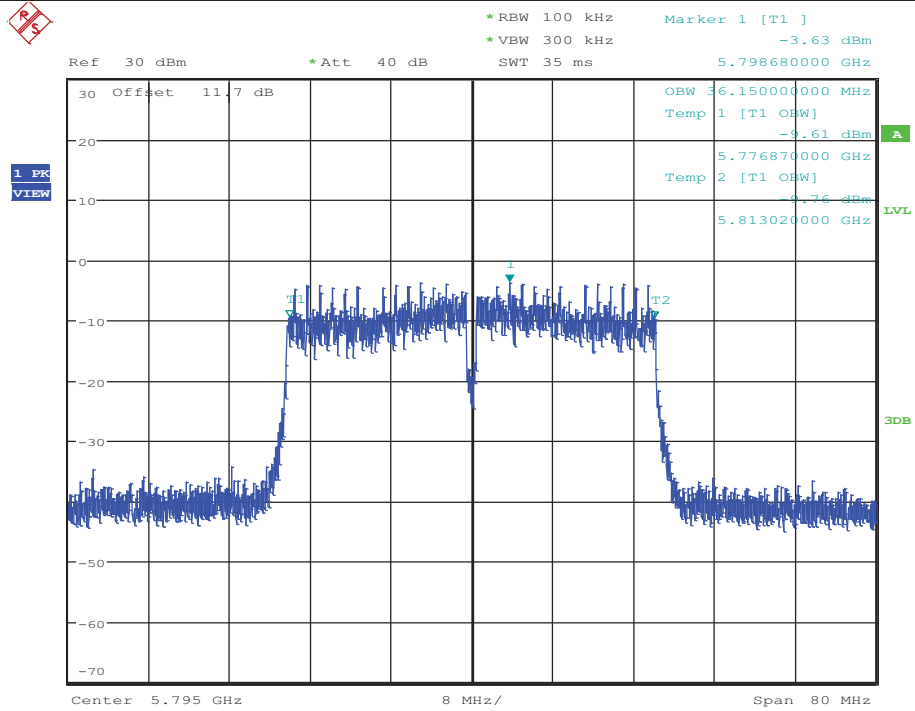
Date: 5.SEP.2017 19:48:05

Occupied Bandwidth Measurement_11N40_5795_Ant1



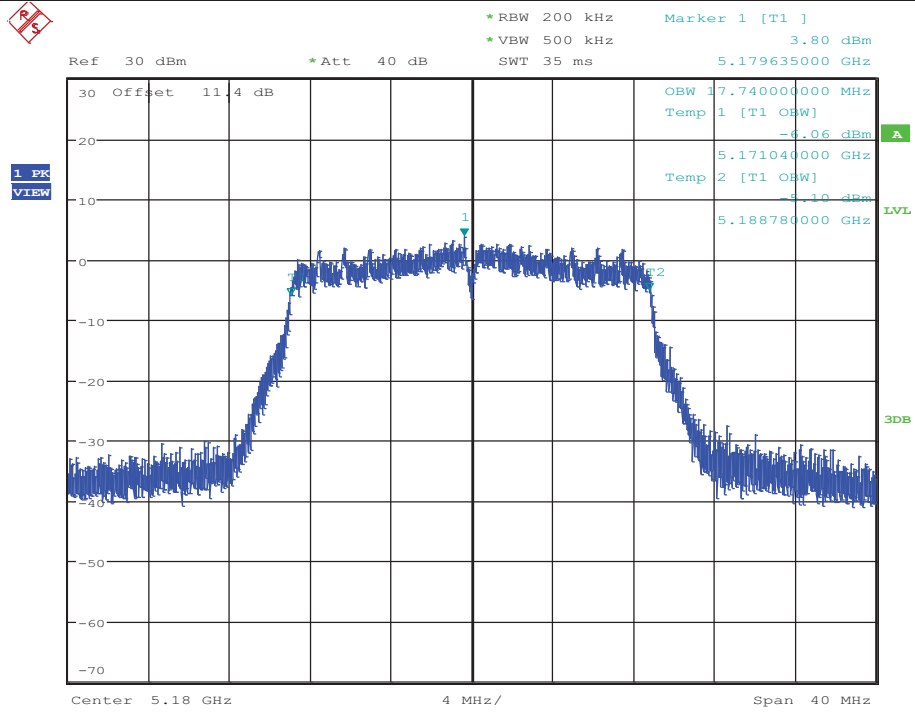
Date: 4.SEP.2017 21:16:14

Occupied Bandwidth Measurement_11N40_5795_Ant2

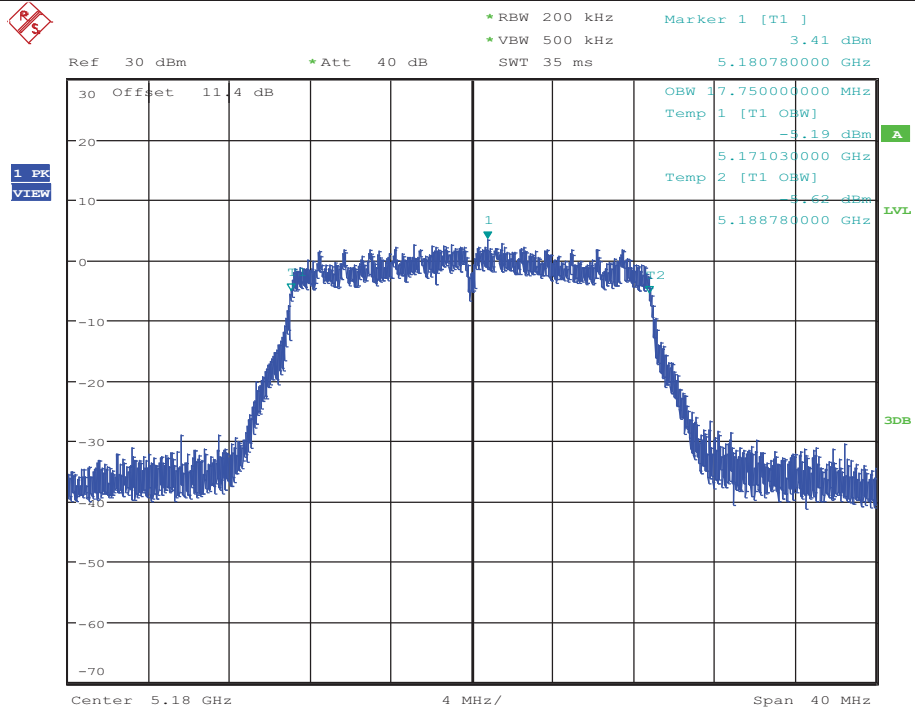


Date: 5.SEP.2017 19:52:29

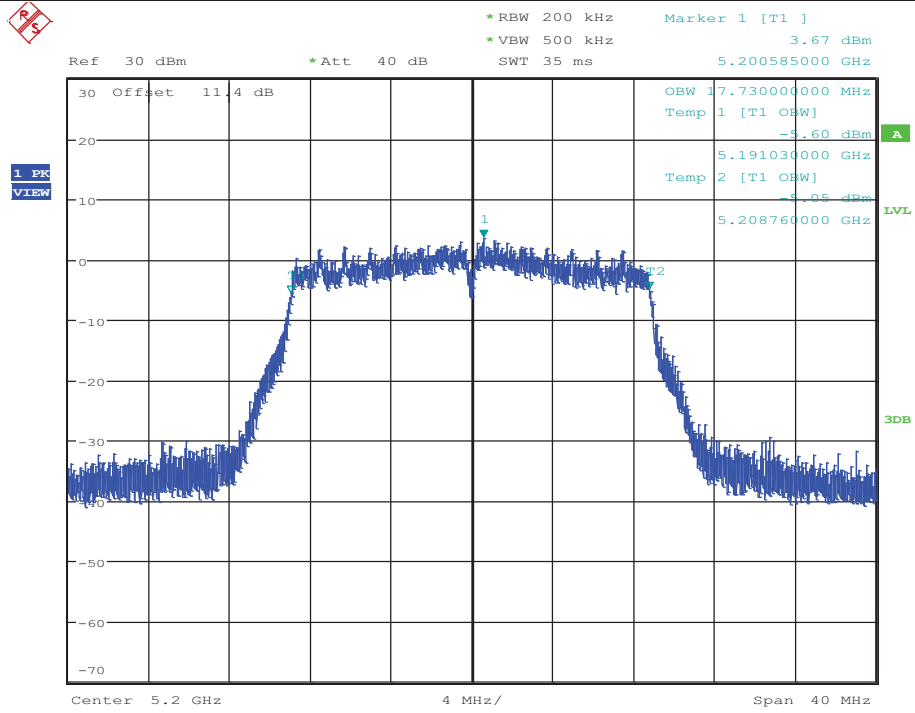
Occupied Bandwidth Measurement_11AC20_5180_Ant1



Occupied Bandwidth Measurement_11AC20_5180_Ant2

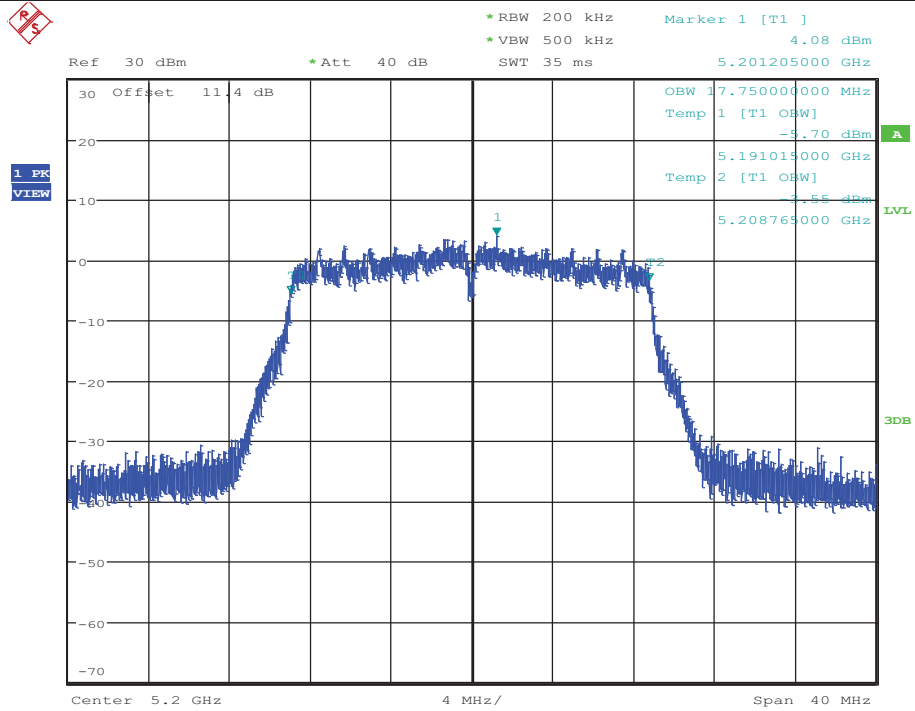


Occupied Bandwidth Measurement_11AC20_5200_Ant1



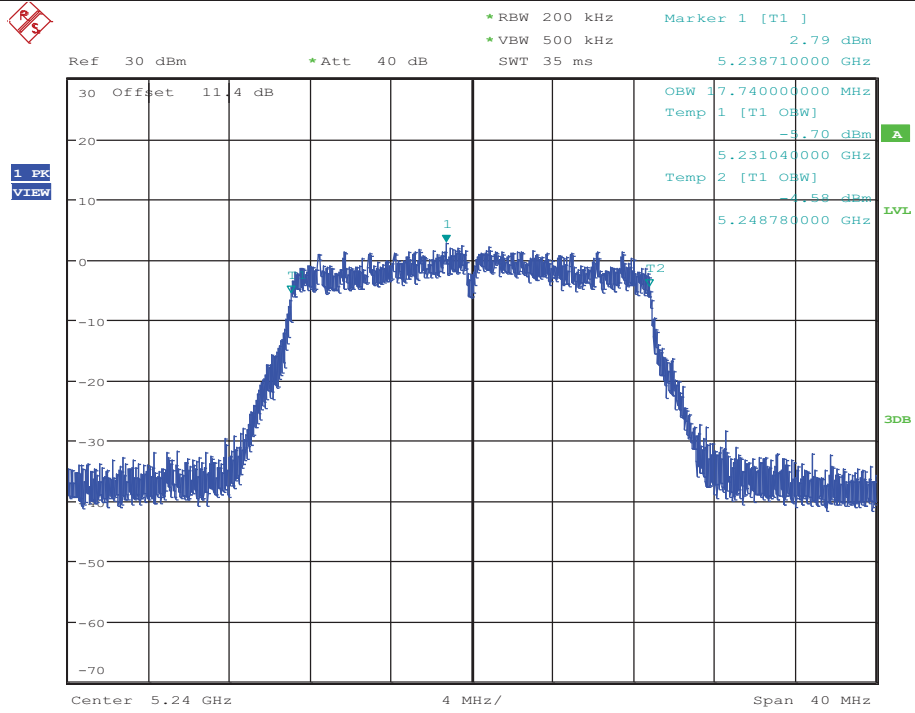
Date: 4.SEP.2017 21:26:08

Occupied Bandwidth Measurement_11AC20_5200_Ant2



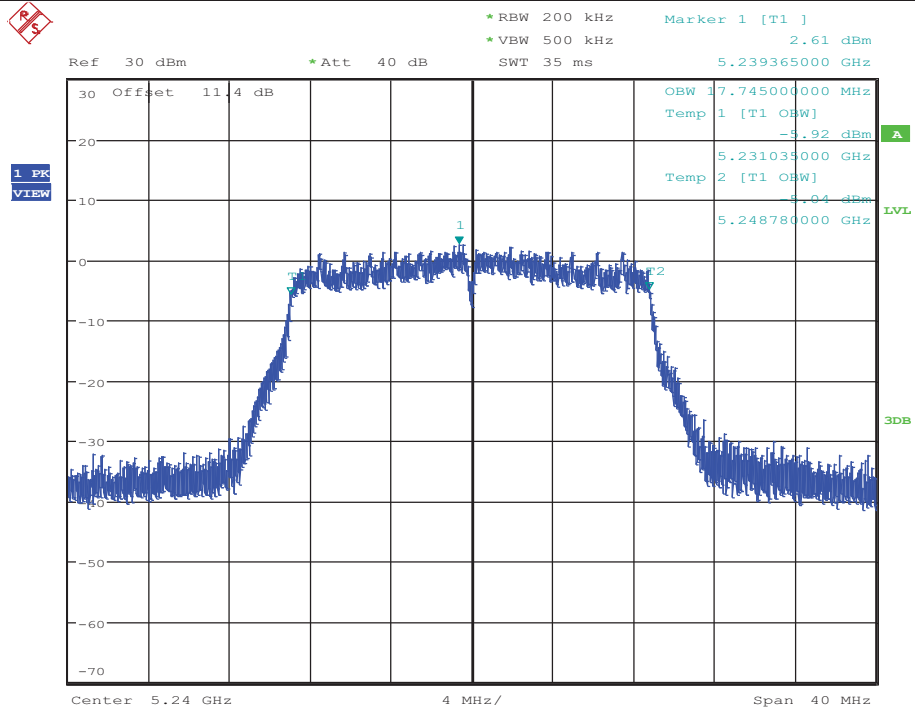
Date: 5.SEP.2017 20:02:05

Occupied Bandwidth Measurement_11AC20_5240_Ant1



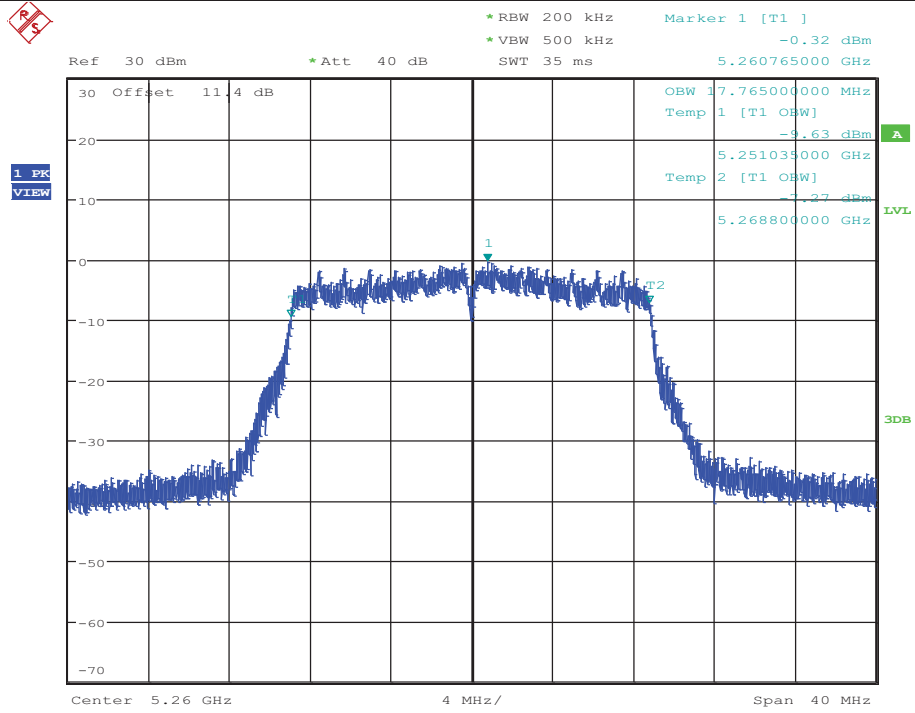
Date: 4.SEP.2017 21:32:02

Occupied Bandwidth Measurement_11AC20_5240_Ant2



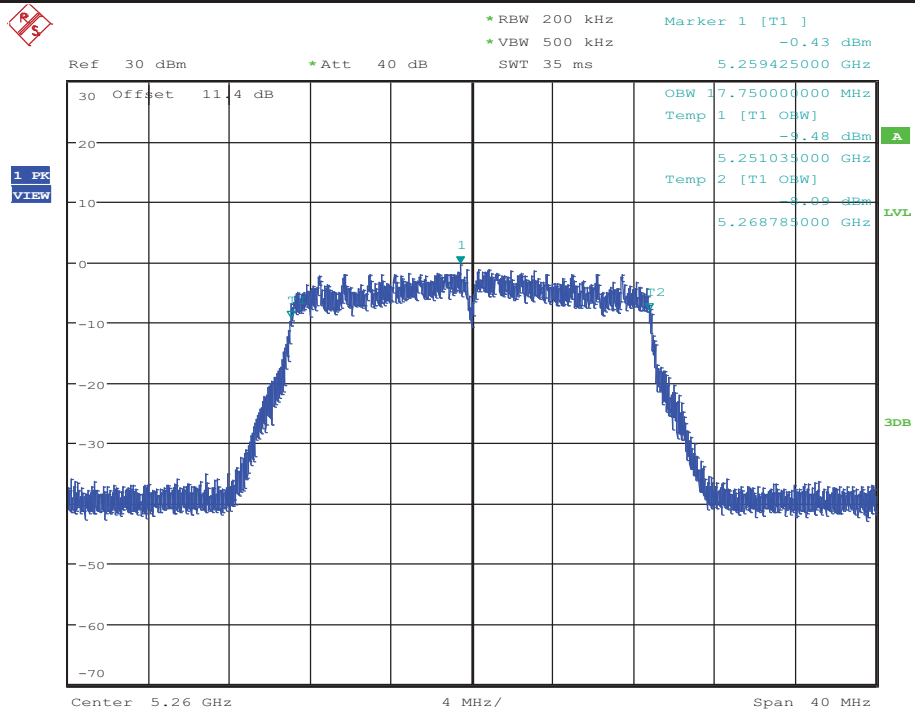
Date: 5.SEP.2017 20:06:31

Occupied Bandwidth Measurement_11AC20_5260_Ant1



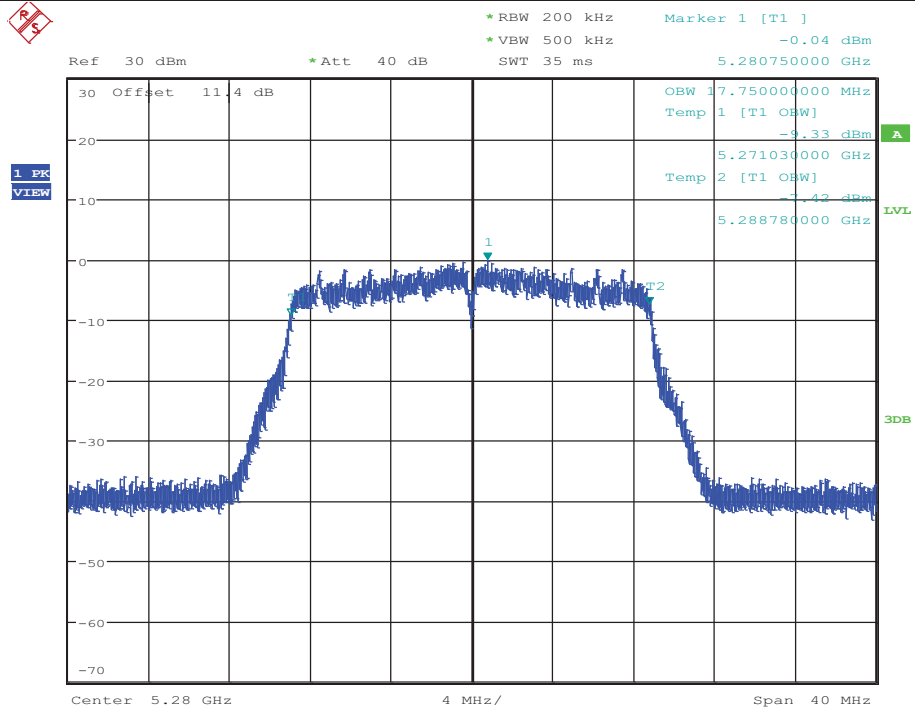
Date: 5.SEP.2017 08:46:58

Occupied Bandwidth Measurement_11AC20_5260_Ant2



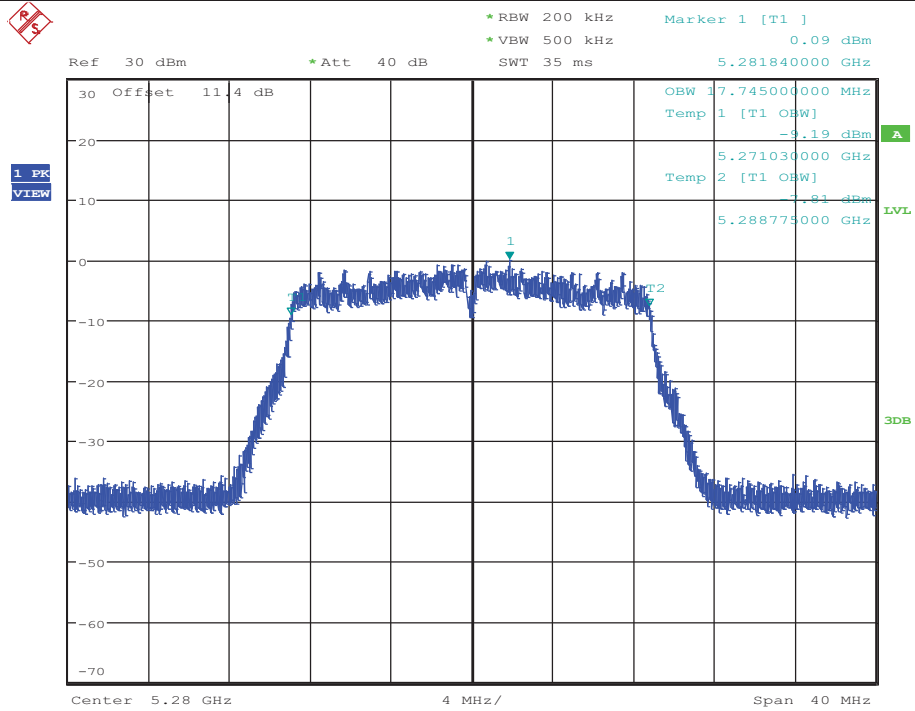
Date: 5.SEP.2017 20:11:31

Occupied Bandwidth Measurement_11AC20_5280_Ant1



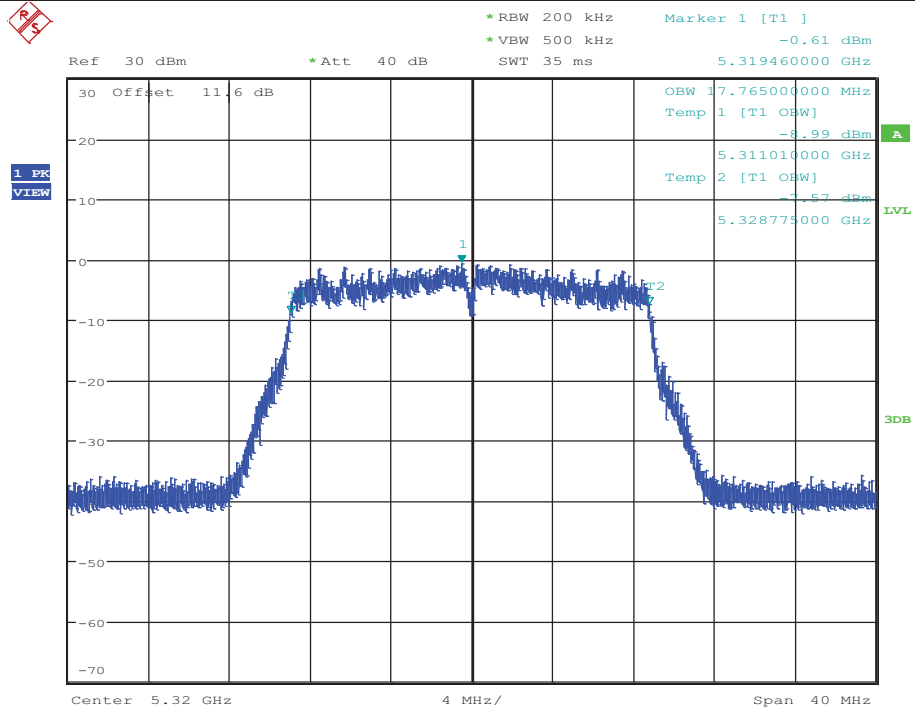
Date: 5.SEP.2017 08:52:14

Occupied Bandwidth Measurement_11AC20_5280_Ant2



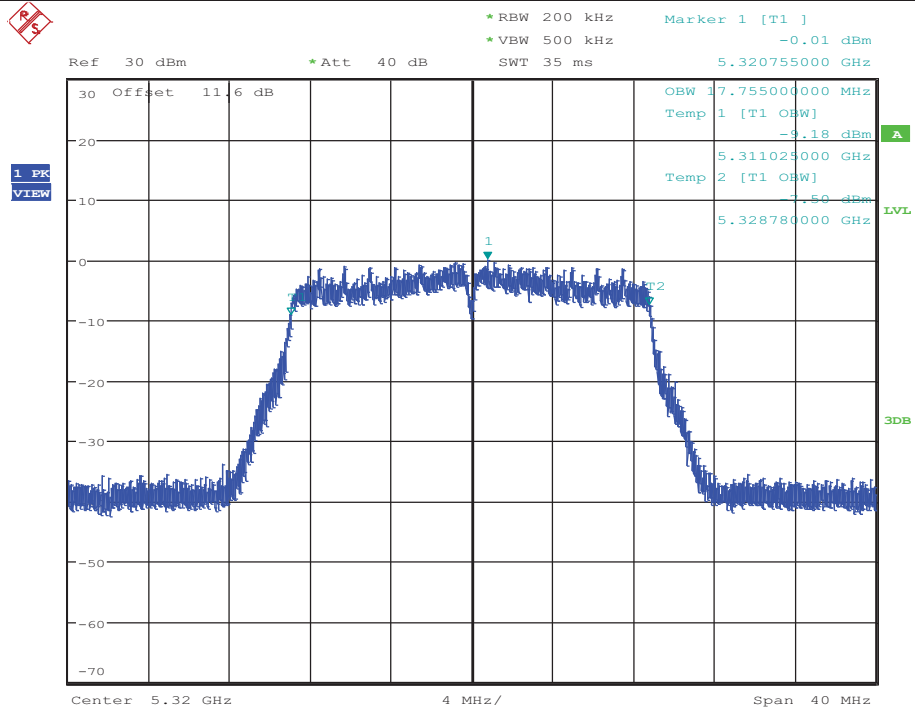
Date: 5.SEP.2017 20:17:06

Occupied Bandwidth Measurement_11AC20_5320_Ant1



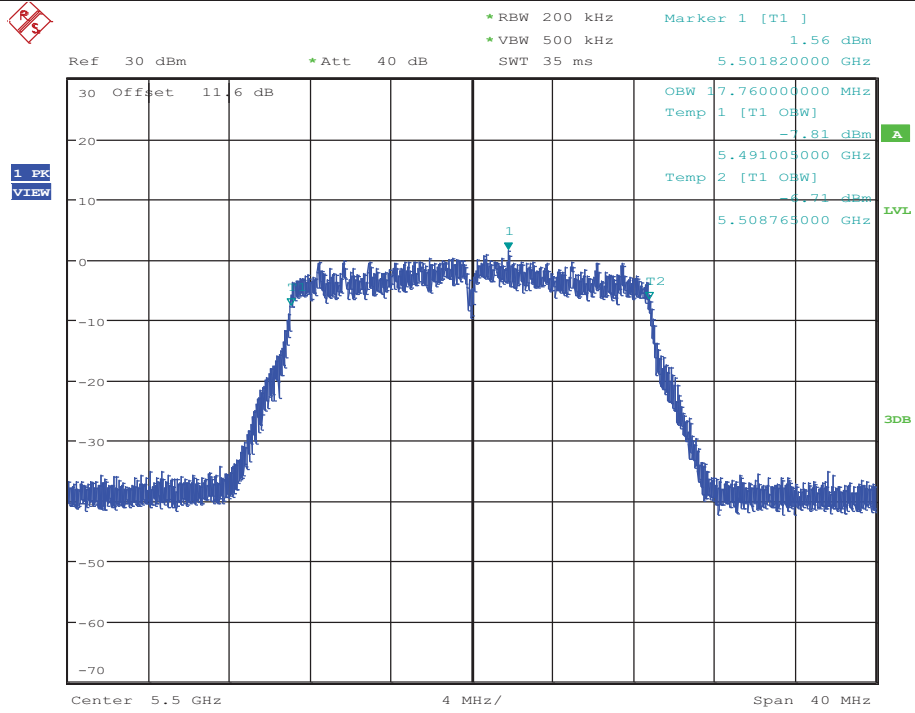
Date: 5.SEP.2017 08:56:43

Occupied Bandwidth Measurement_11AC20_5320_Ant2

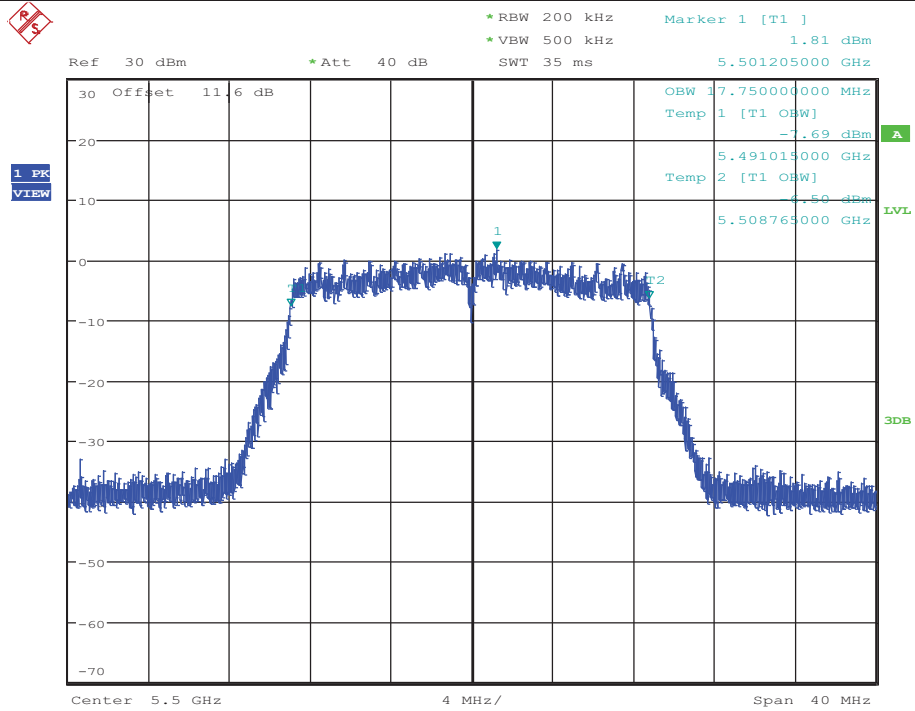


Date: 5.SEP.2017 20:21:33

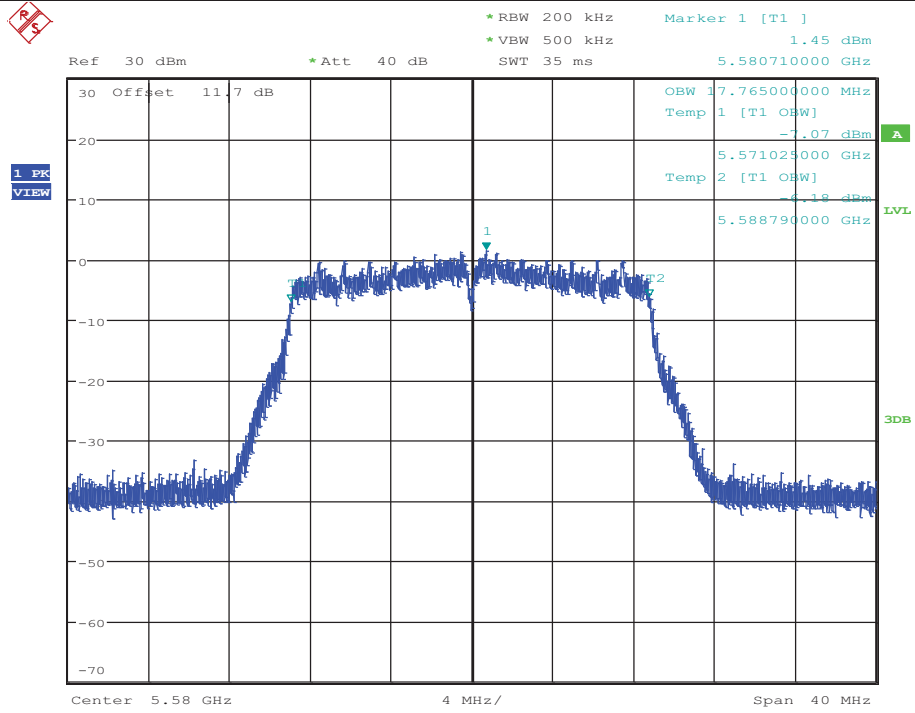
Occupied Bandwidth Measurement_11AC20_5500_Ant1



Occupied Bandwidth Measurement_11AC20_5500_Ant2

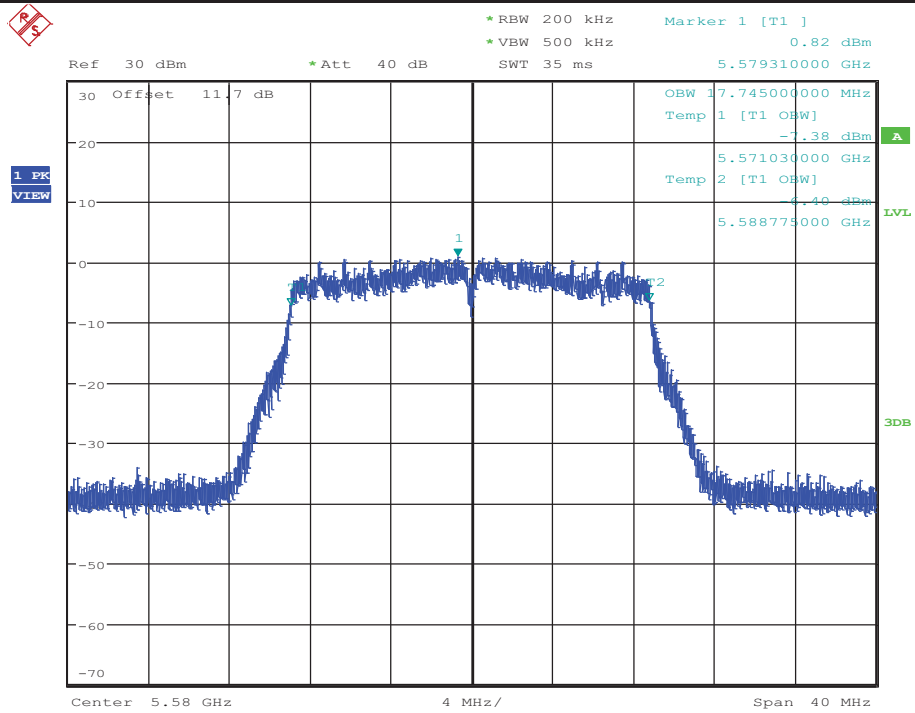


Occupied Bandwidth Measurement_11AC20_5580_Ant1



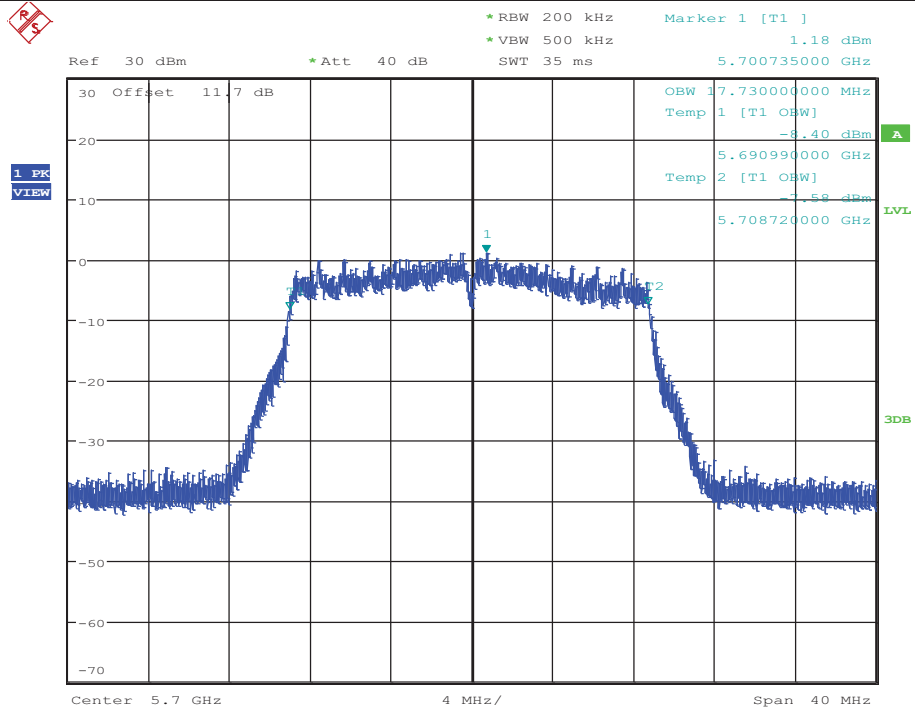
Date: 5.SEP.2017 09:06:45

Occupied Bandwidth Measurement_11AC20_5580_Ant2



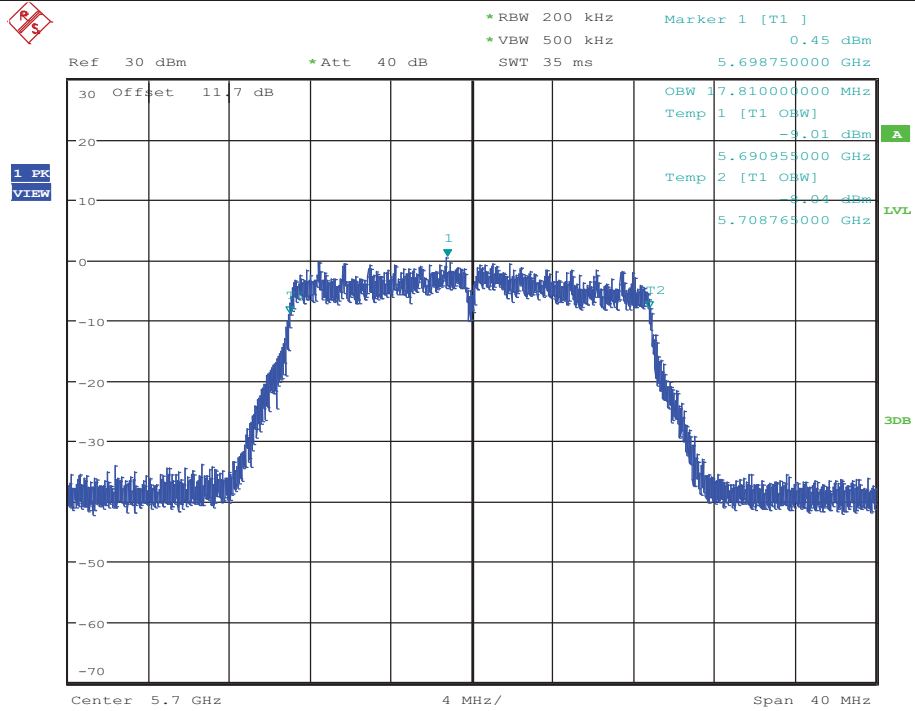
Date: 5.SEP.2017 20:31:47

Occupied Bandwidth Measurement_11AC20_5700_Ant1



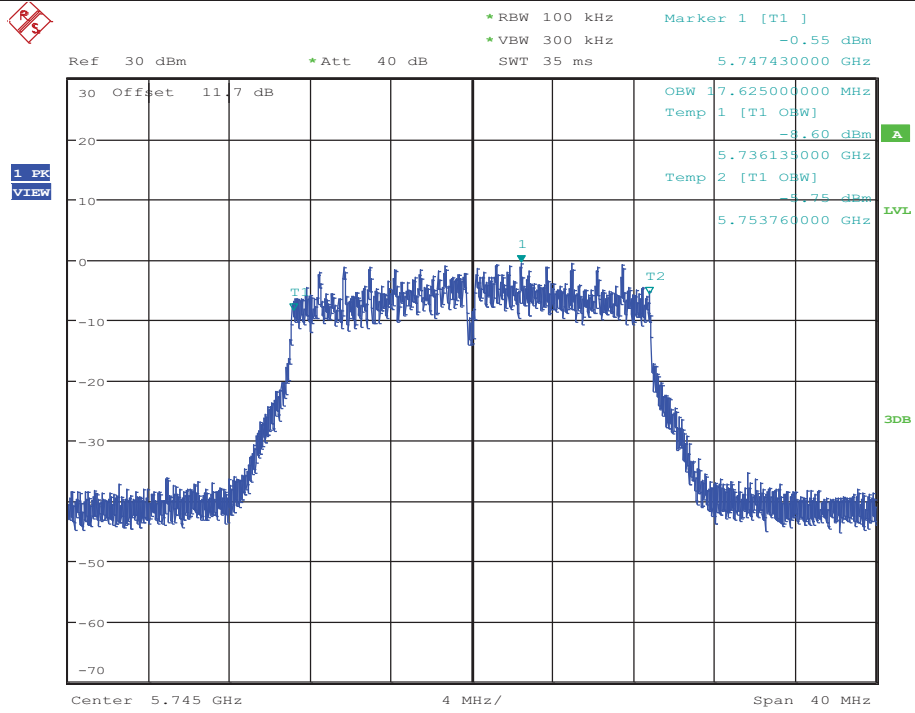
Date: 5.SEP.2017 09:11:12

Occupied Bandwidth Measurement_11AC20_5700_Ant2



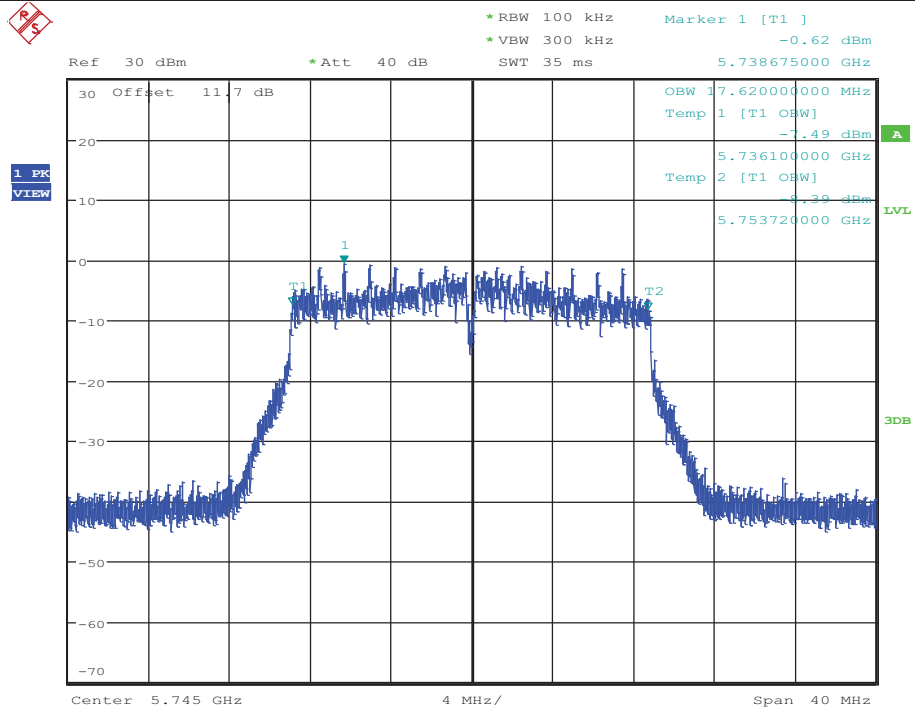
Date: 5.SEP.2017 20:36:14

Occupied Bandwidth Measurement_11AC20_5745_Ant1



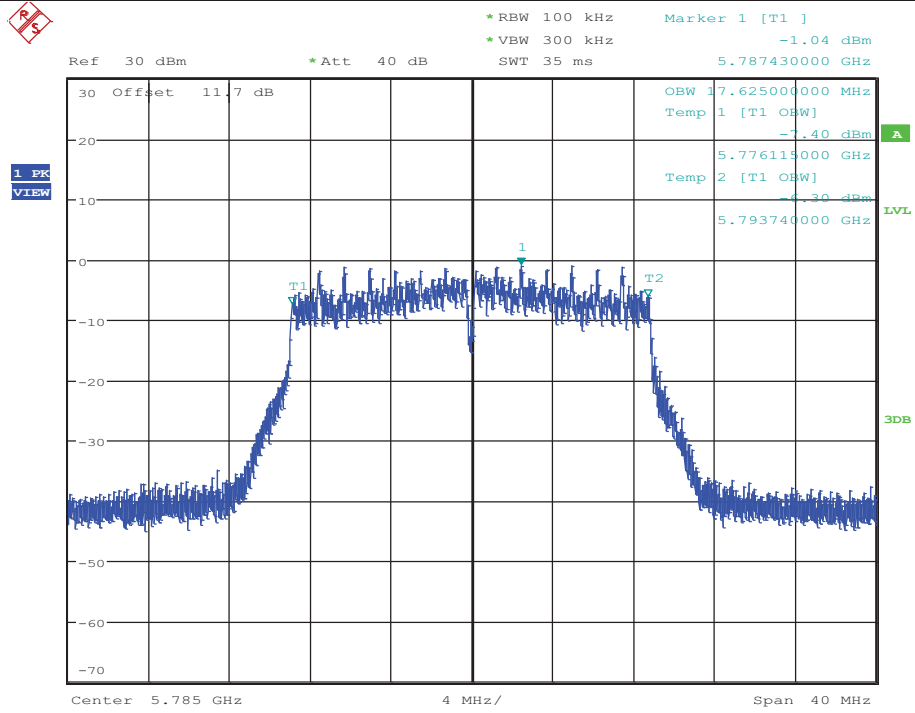
Date: 5.SEP.2017 09:33:42

Occupied Bandwidth Measurement_11AC20_5745_Ant2



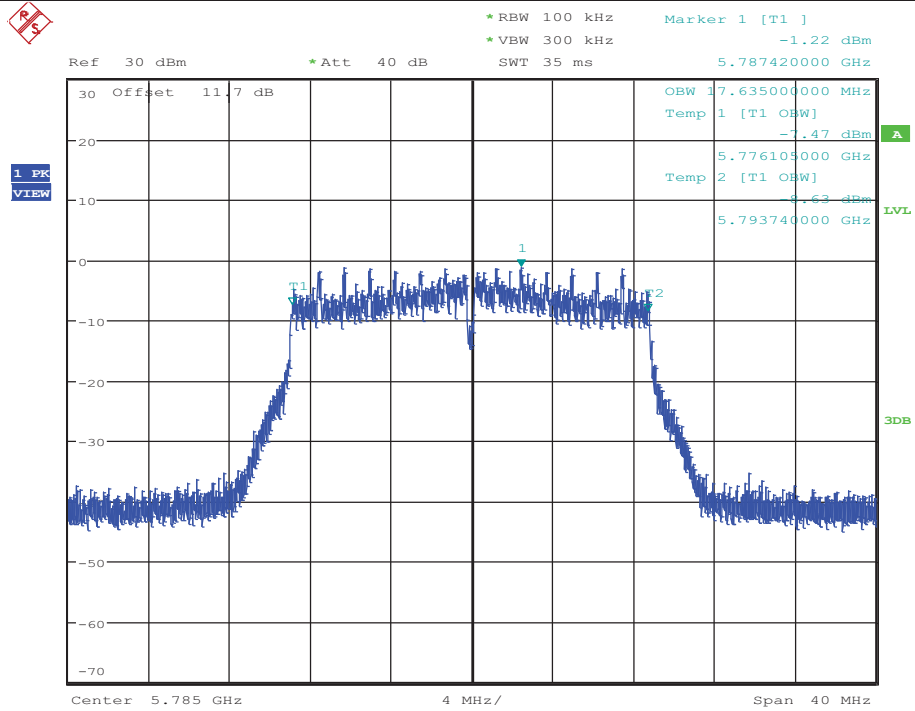
Date: 5.SEP.2017 20:41:14

Occupied Bandwidth Measurement_11AC20_5785_Ant1



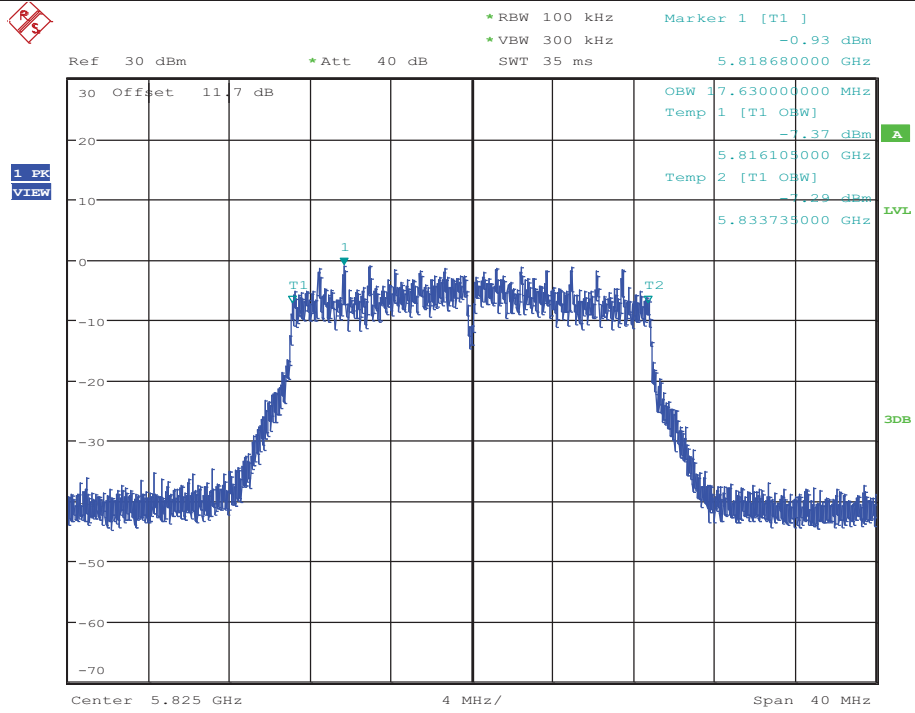
Date: 5.SEP.2017 09:37:46

Occupied Bandwidth Measurement_11AC20_5785_Ant2

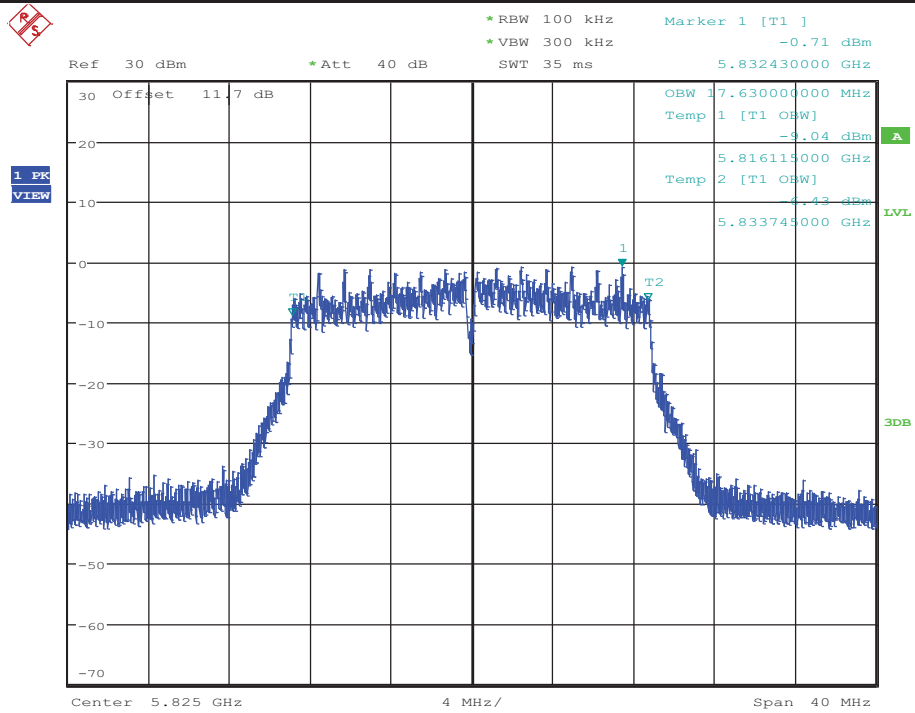


Date: 5.SEP.2017 20:45:26

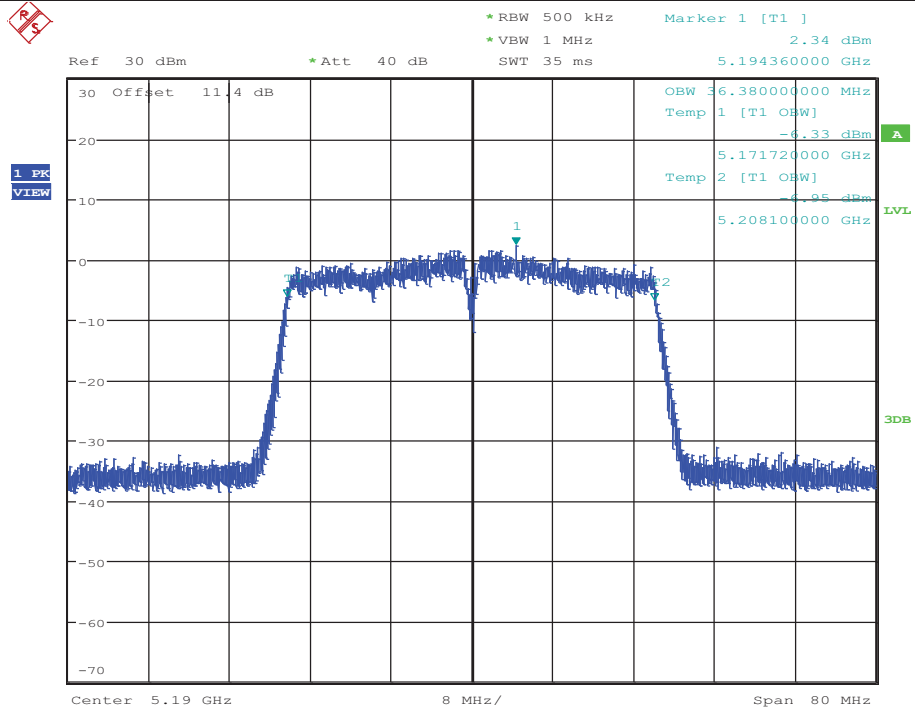
Occupied Bandwidth Measurement_11AC20_5825_Ant1



Occupied Bandwidth Measurement_11AC20_5825_Ant2

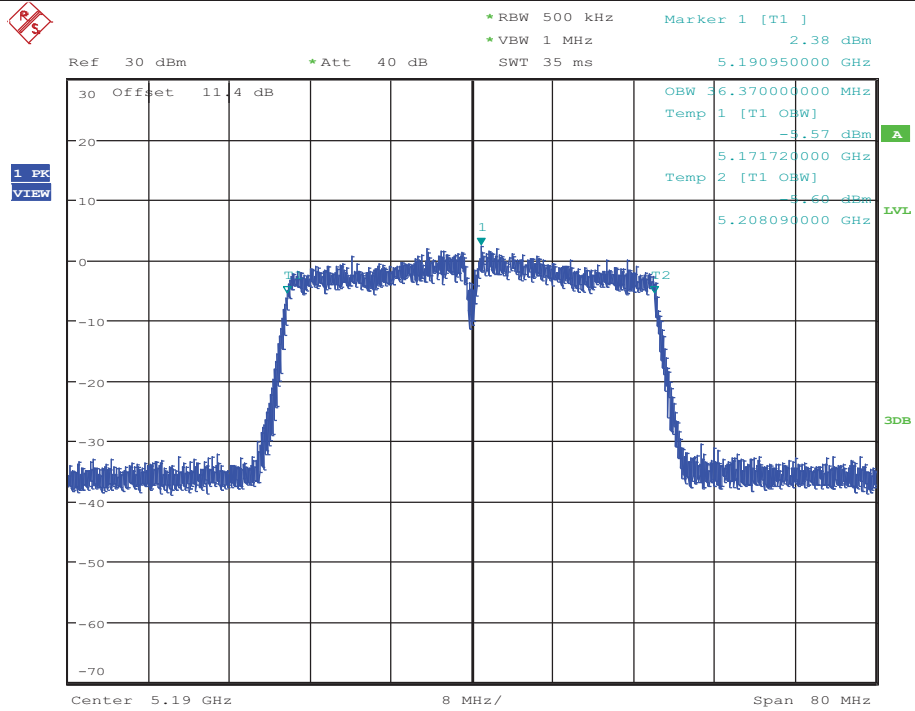


Occupied Bandwidth Measurement_11AC40_5190_Ant1



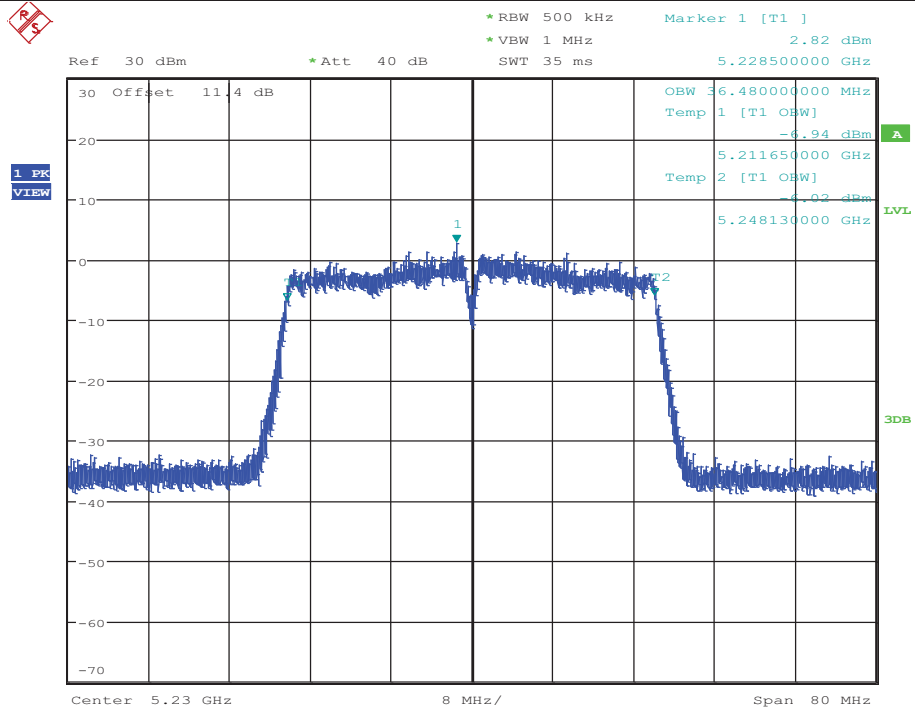
Date: 5.SEP.2017 09:45:36

Occupied Bandwidth Measurement_11AC40_5190_Ant2



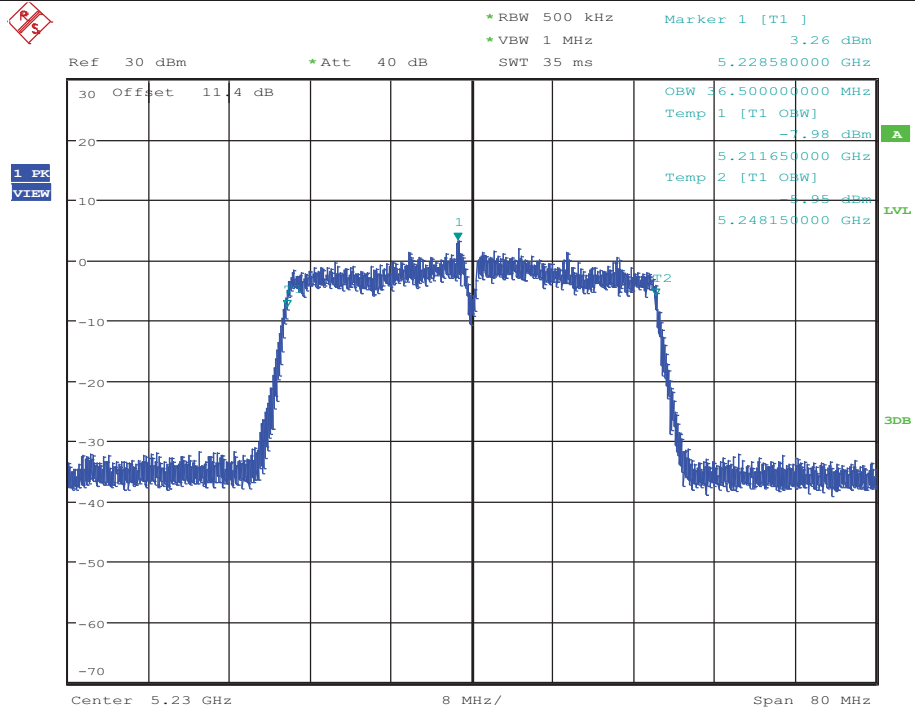
Date: 5.SEP.2017 20:56:53

Occupied Bandwidth Measurement_11AC40_5230_Ant1



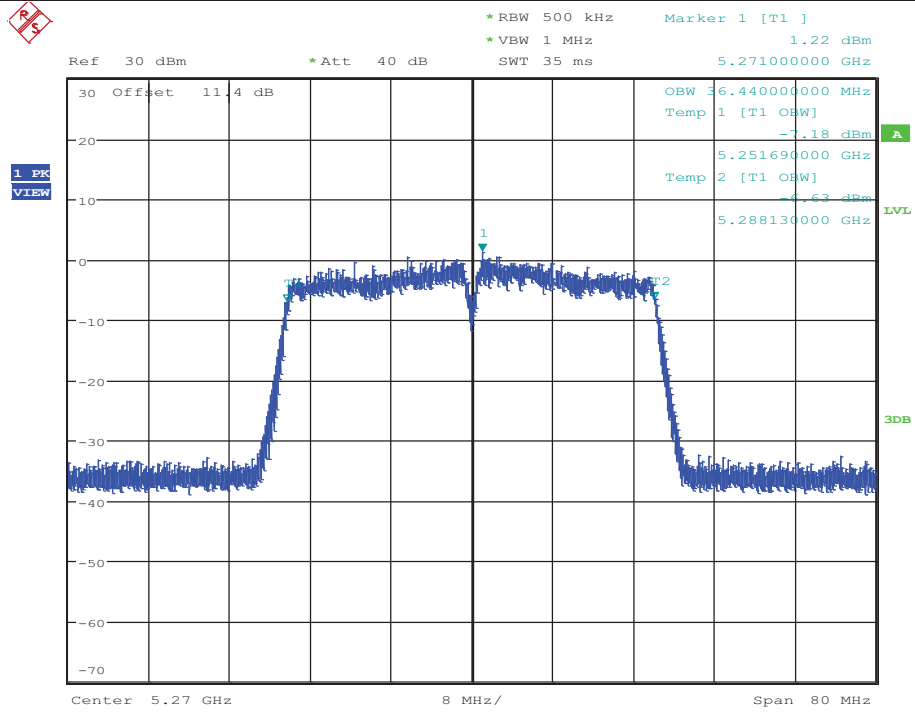
Date: 5.SEP.2017 09:50:06

Occupied Bandwidth Measurement_11AC40_5230_Ant2



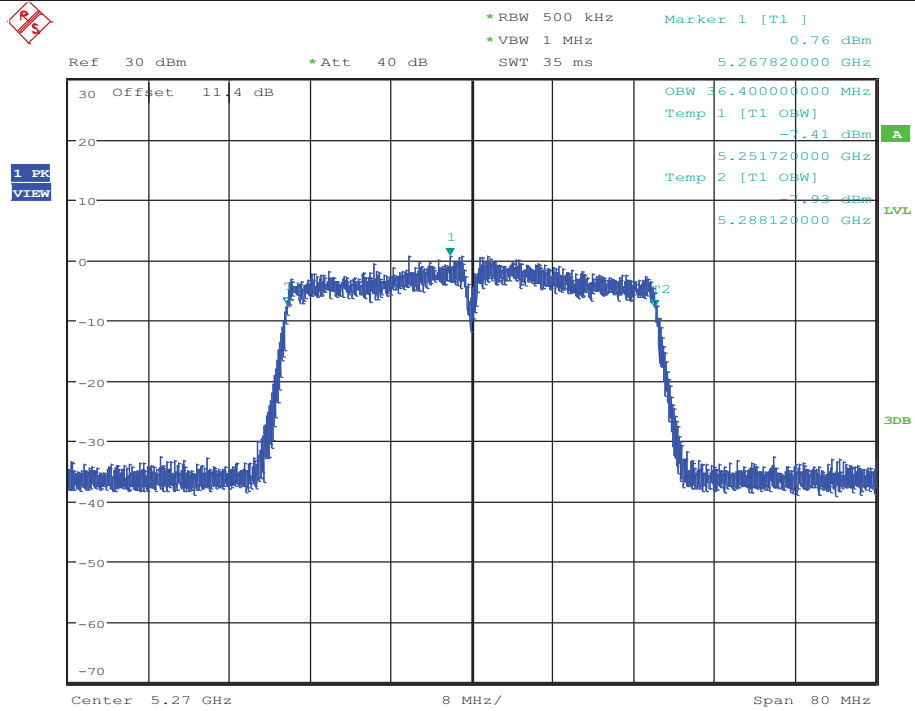
Date: 5.SEP.2017 21:01:19

Occupied Bandwidth Measurement_11AC40_5270_Ant1



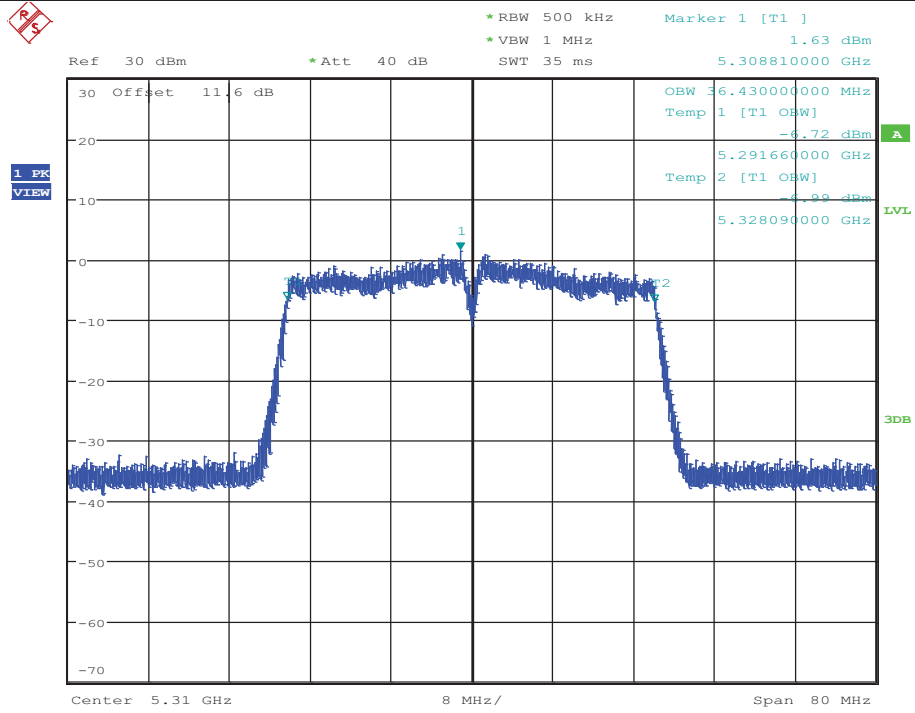
Date: 5.SEP.2017 09:56:58

Occupied Bandwidth Measurement_11AC40_5270_Ant2



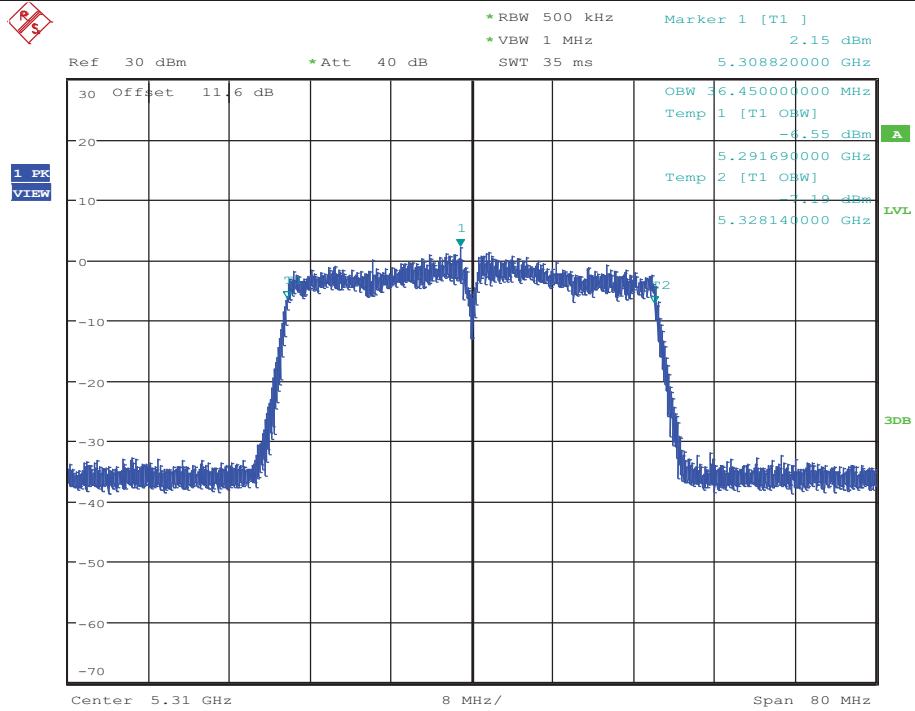
Date: 5.SEP.2017 21:05:46

Occupied Bandwidth Measurement_11AC40_5310_Ant1



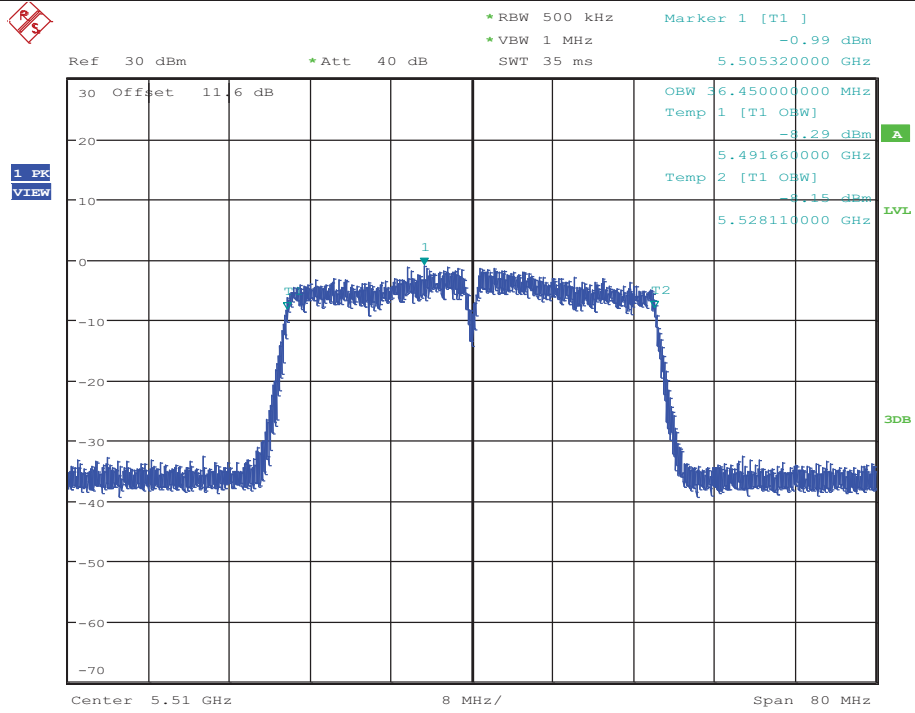
Date: 5.SEP.2017 10:01:26

Occupied Bandwidth Measurement_11AC40_5310_Ant2



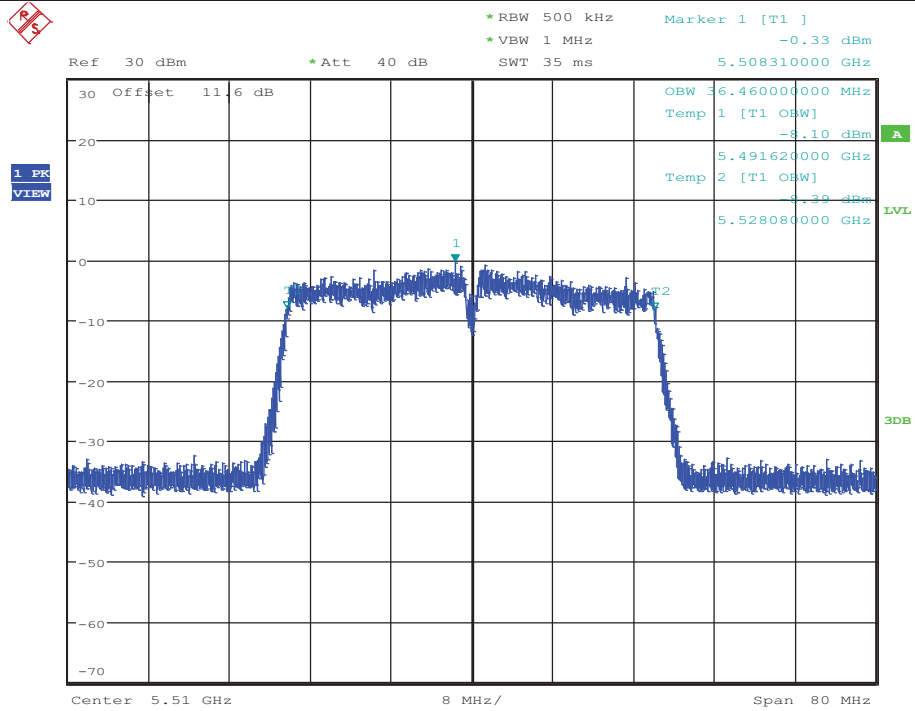
Date: 5.SEP.2017 21:10:15

Occupied Bandwidth Measurement_11AC40_5510_Ant1



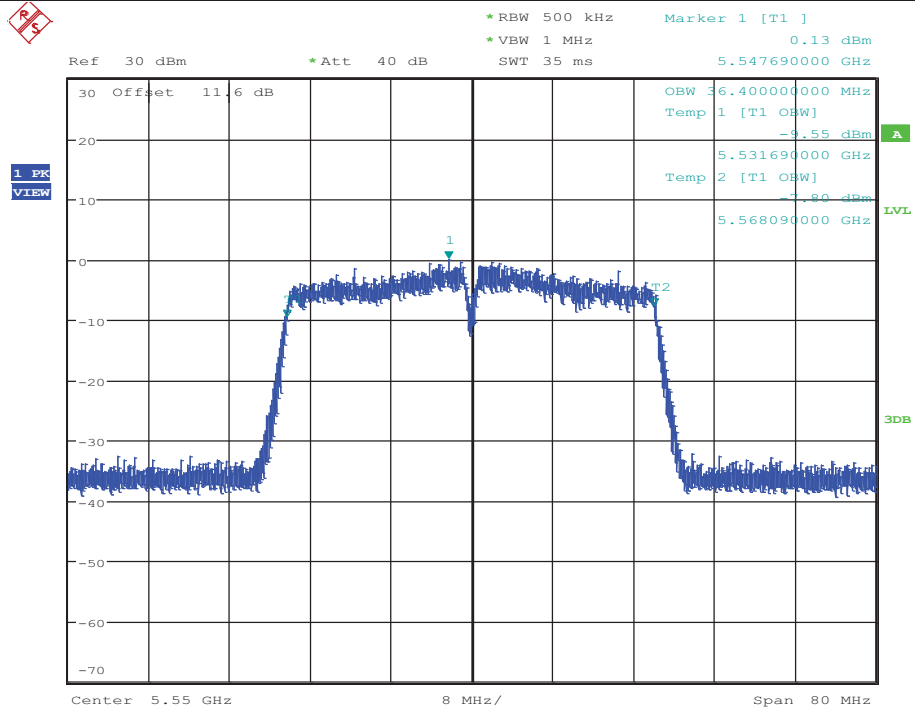
Date: 5.SEP.2017 10:06:19

Occupied Bandwidth Measurement_11AC40_5510_Ant2



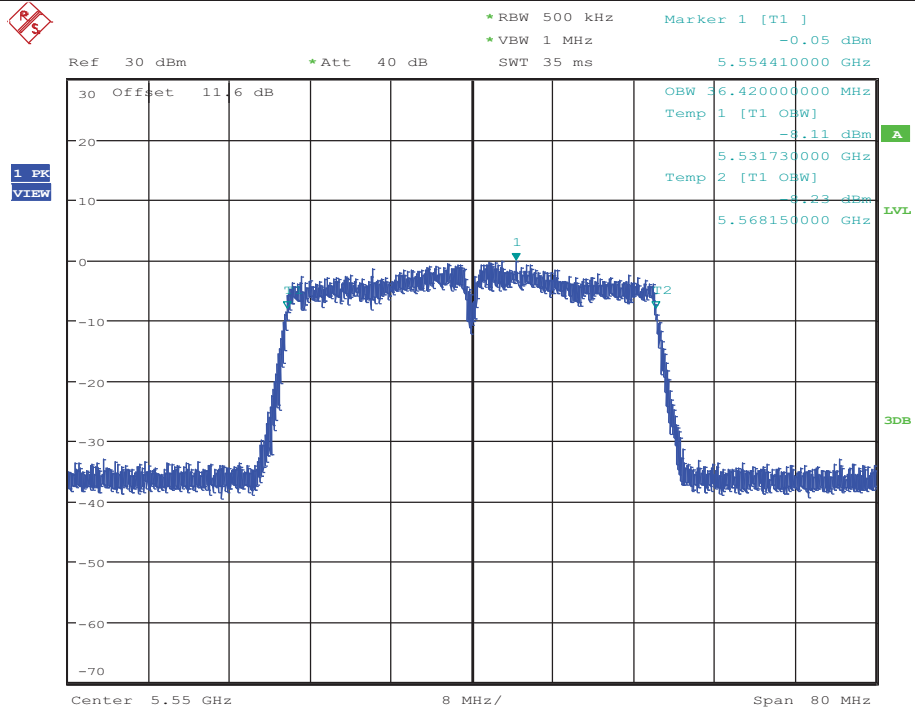
Date: 5.SEP.2017 21:15:51

Occupied Bandwidth Measurement_11AC40_5550_Ant1



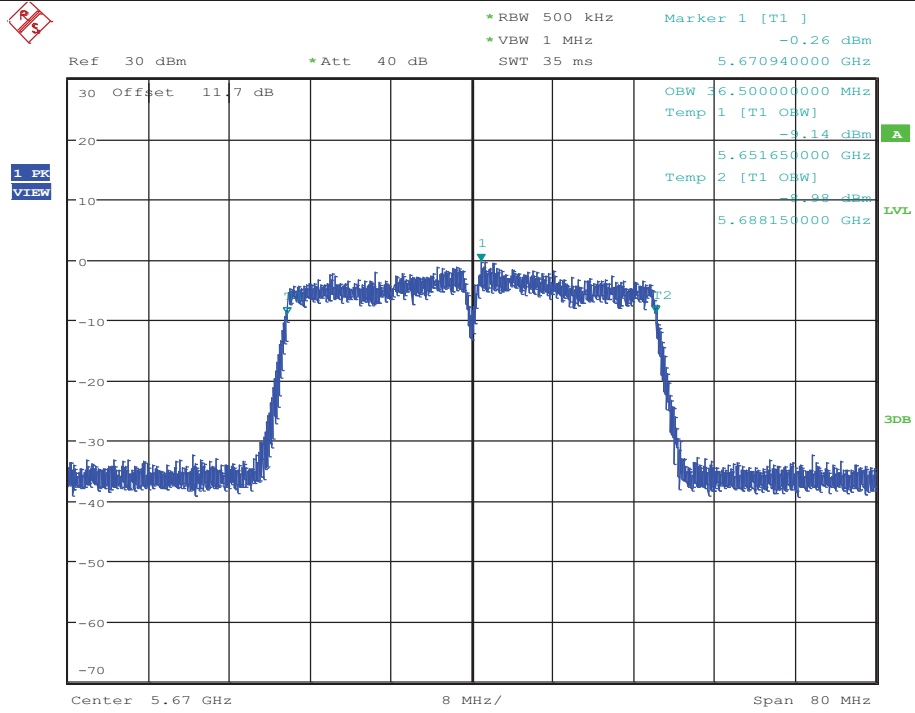
Date: 5.SEP.2017 10:11:27

Occupied Bandwidth Measurement_11AC40_5550_Ant2



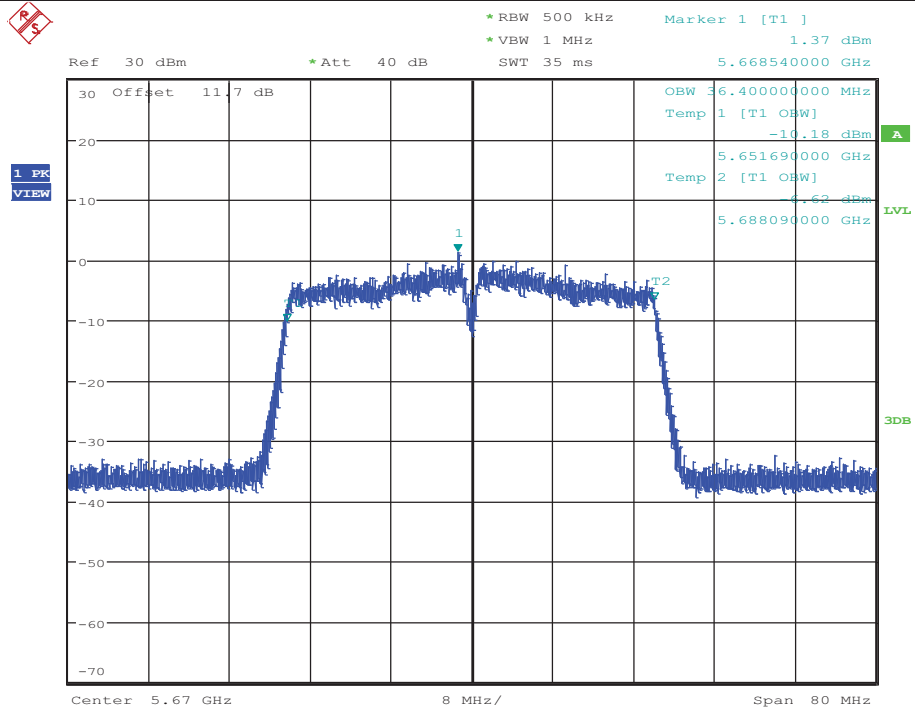
Date: 5.SEP.2017 21:20:28

Occupied Bandwidth Measurement_11AC40_5670_Ant1



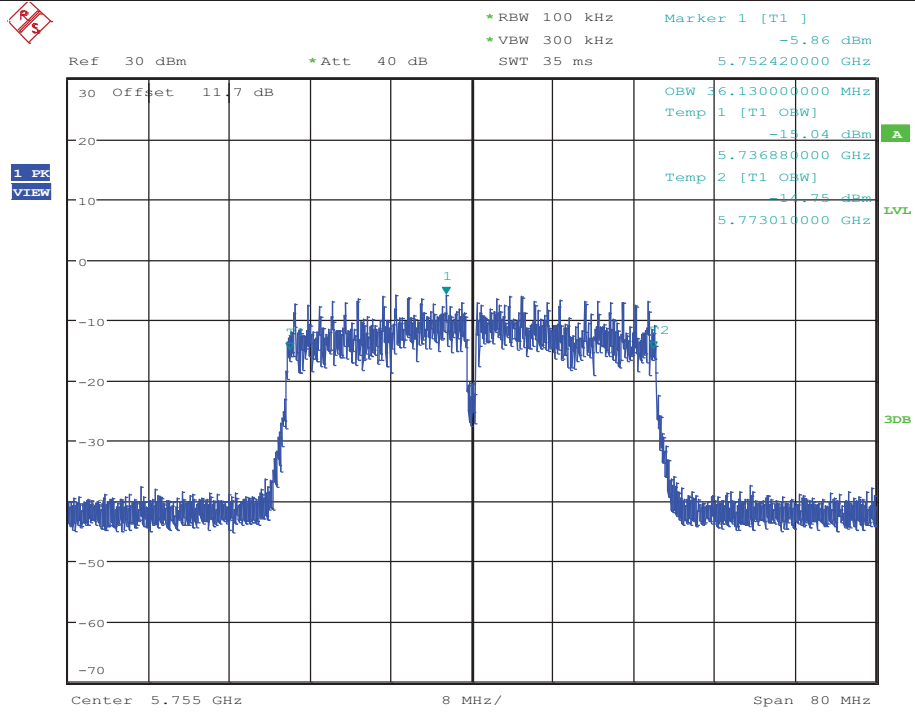
Date: 5.SEP.2017 10:15:42

Occupied Bandwidth Measurement_11AC40_5670_Ant2



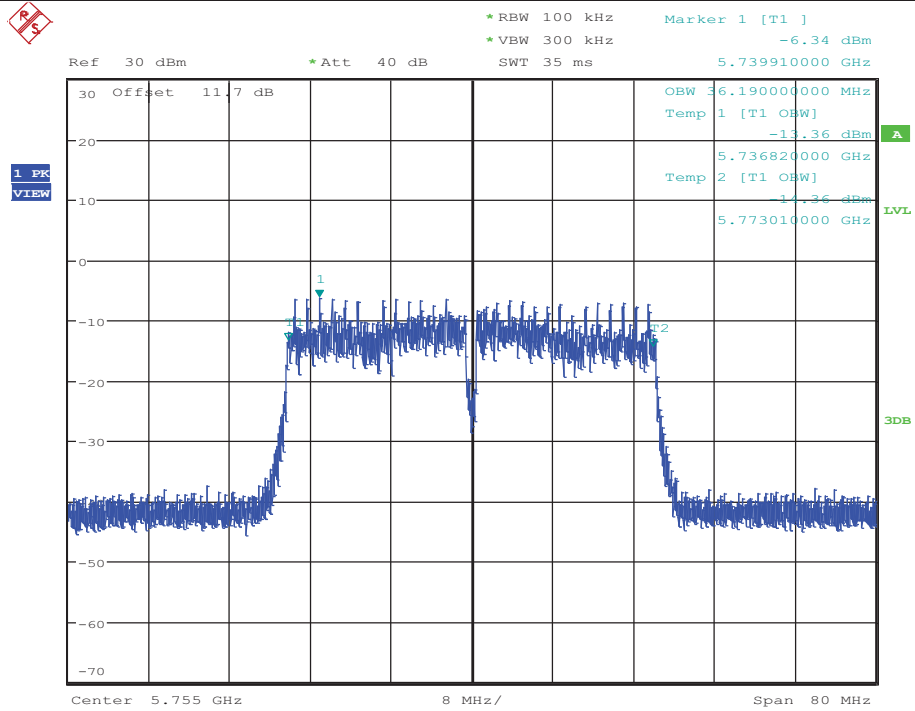
Date: 5.SEP.2017 21:25:04

Occupied Bandwidth Measurement_11AC40_5755_Ant1



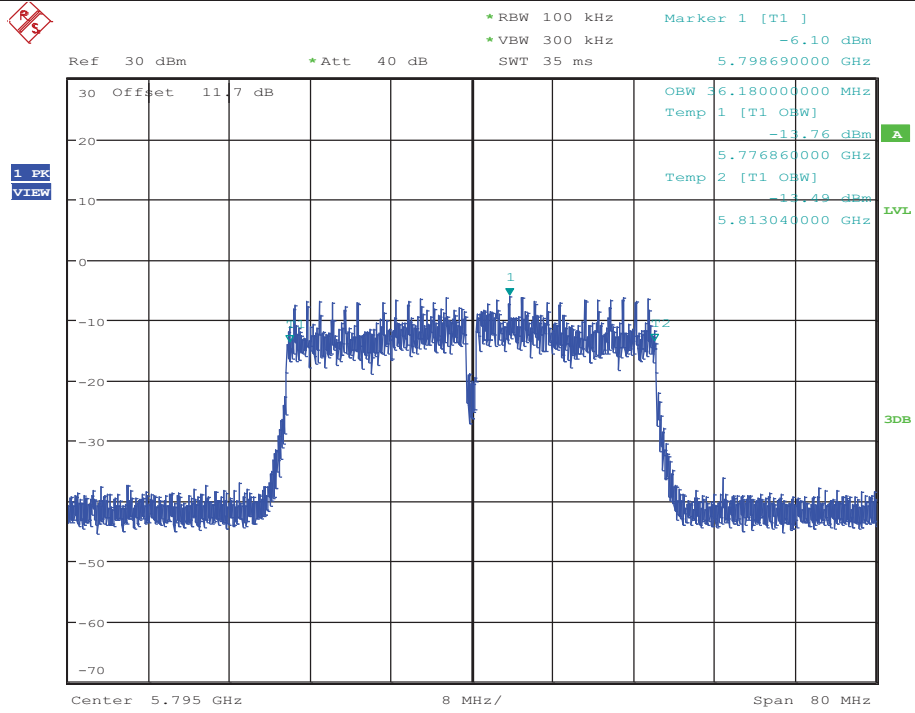
Date: 5.SEP.2017 10:20:07

Occupied Bandwidth Measurement_11AC40_5755_Ant2



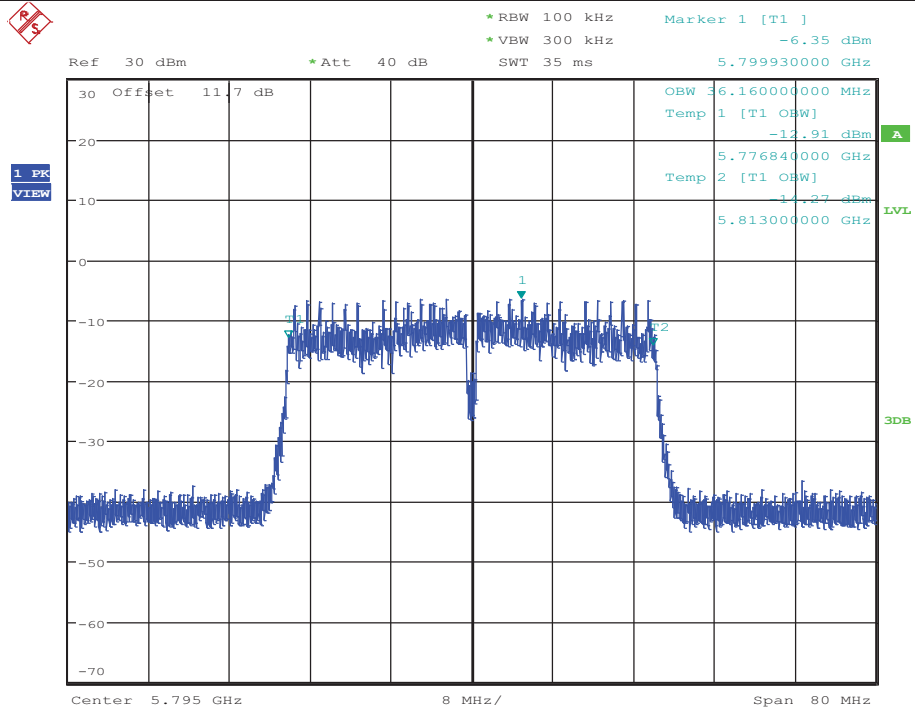
Date: 5.SEP.2017 21:29:32

Occupied Bandwidth Measurement_11AC40_5795_Ant1



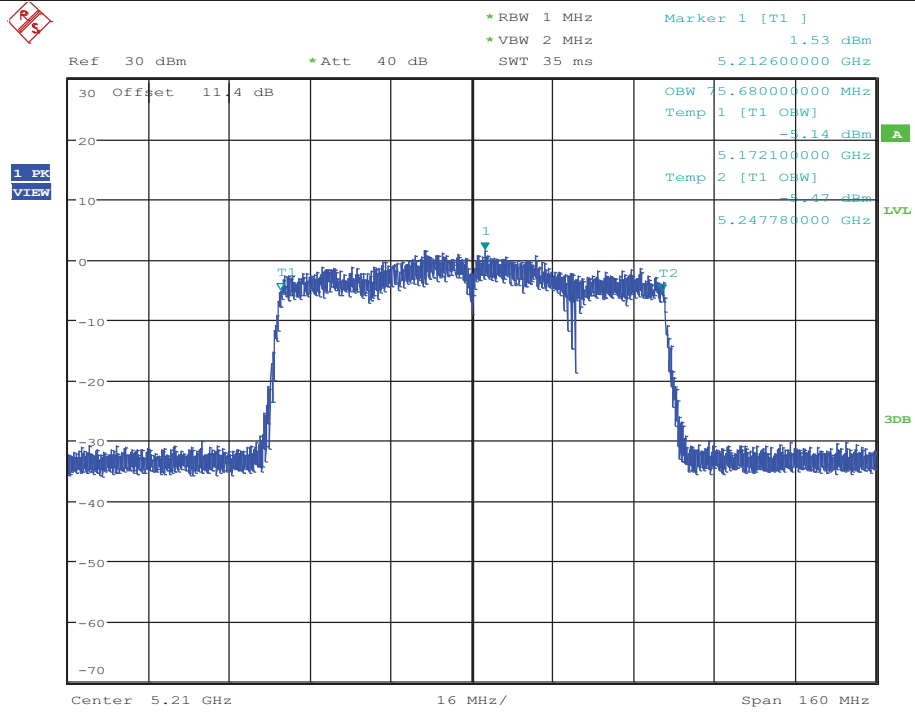
Date: 5.SEP.2017 10:24:41

Occupied Bandwidth Measurement_11AC40_5795_Ant2



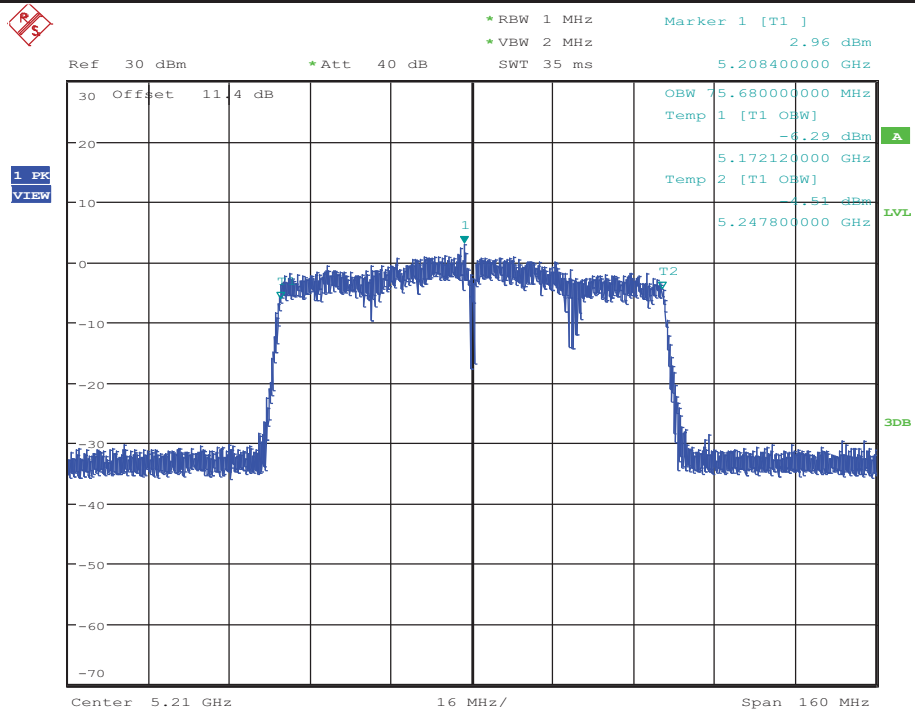
Date: 5.SEP.2017 21:33:58

Occupied Bandwidth Measurement_11AC80_5210_Ant1



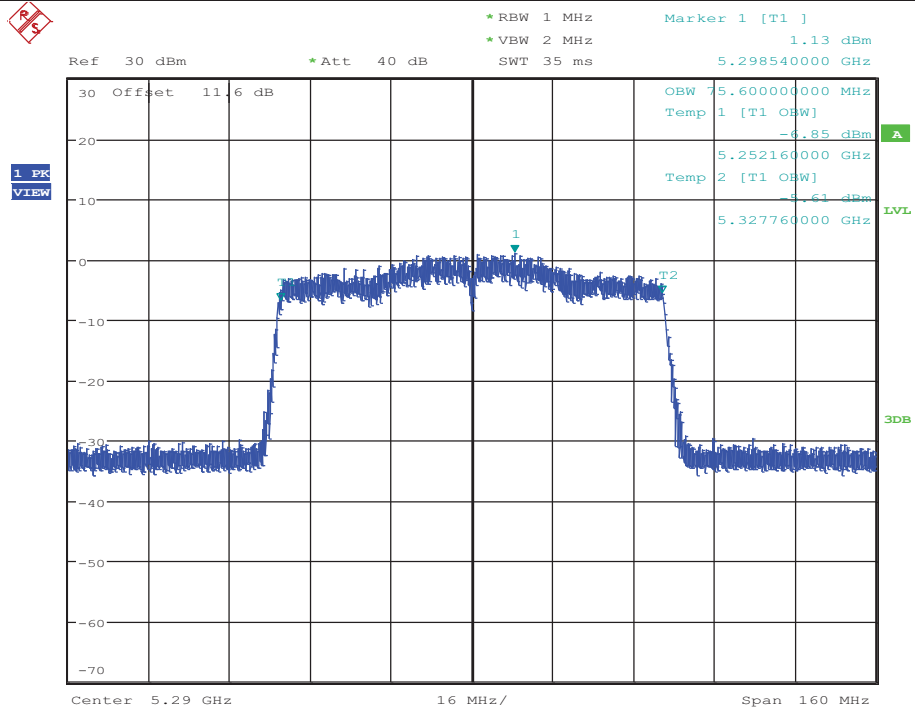
Date: 5.SEP.2017 10:38:09

Occupied Bandwidth Measurement_11AC80_5210_Ant2



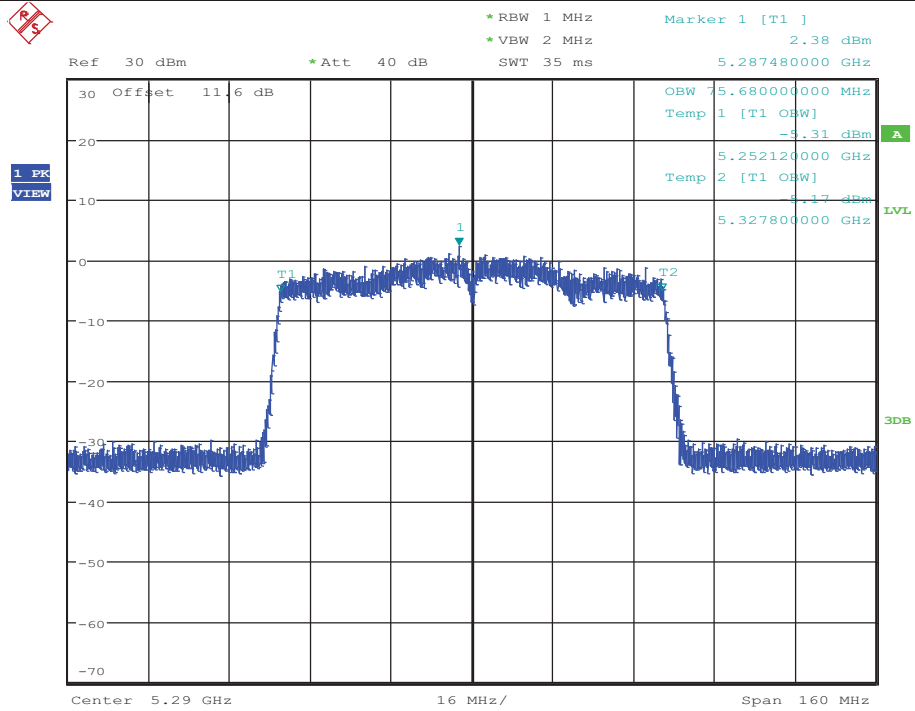
Date: 5.SEP.2017 21:38:39

Occupied Bandwidth Measurement_11AC80_5290_Ant1



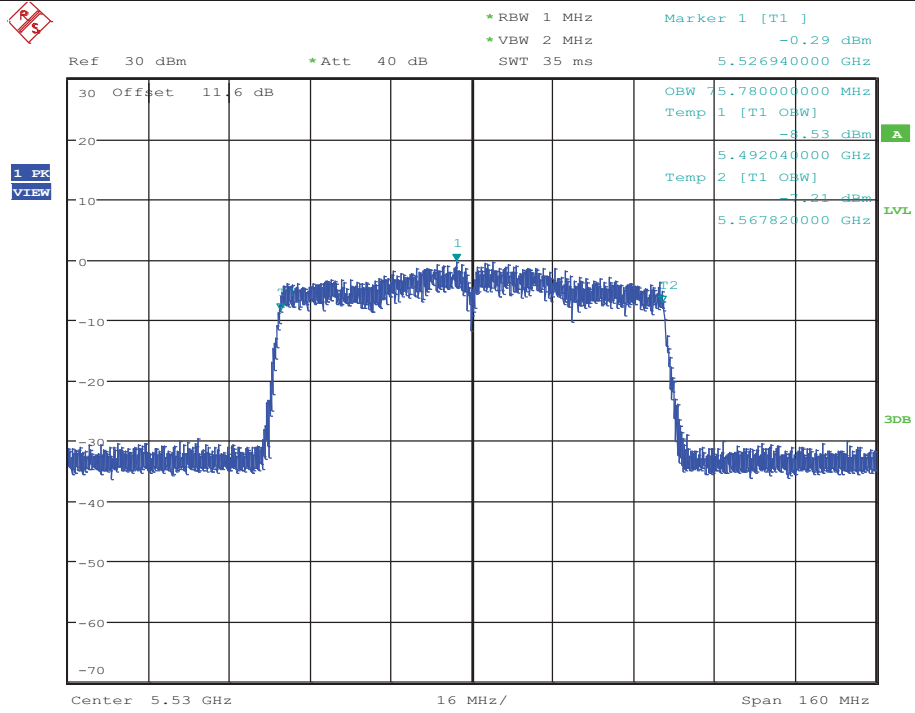
Date: 5.SEP.2017 11:06:11

Occupied Bandwidth Measurement_11AC80_5290_Ant2



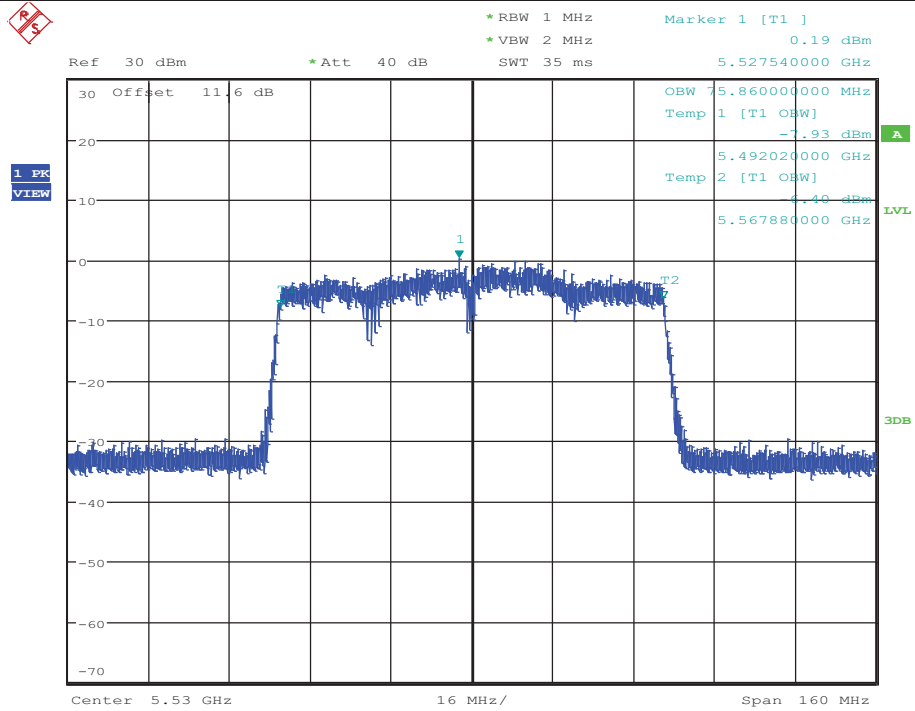
Date: 5.SEP.2017 21:43:21

Occupied Bandwidth Measurement_11AC80_5530_Ant1



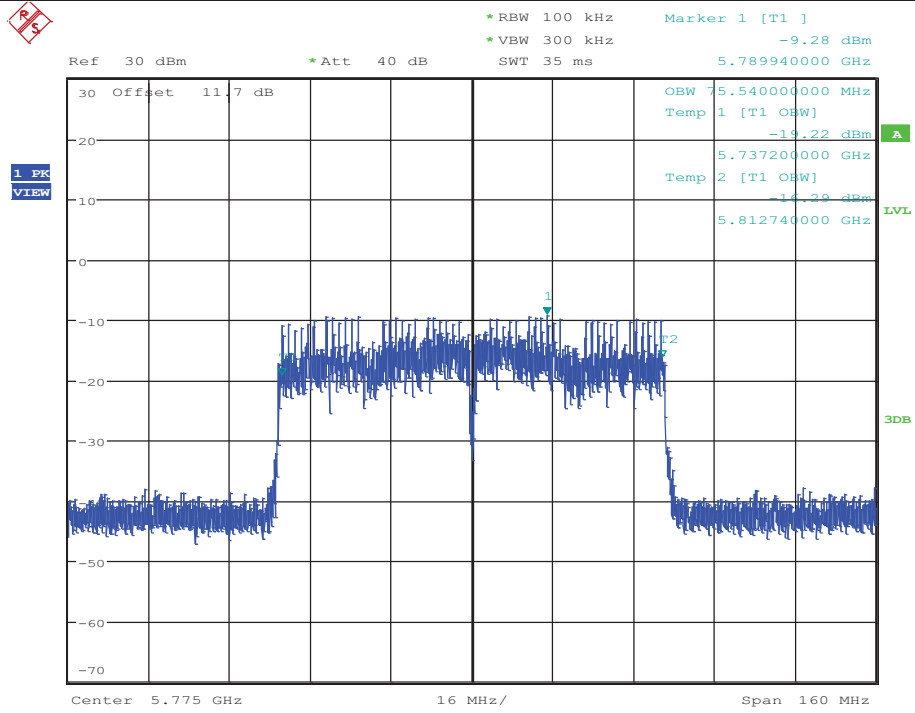
Date: 5.SEP.2017 11:10:38

Occupied Bandwidth Measurement_11AC80_5530_Ant2



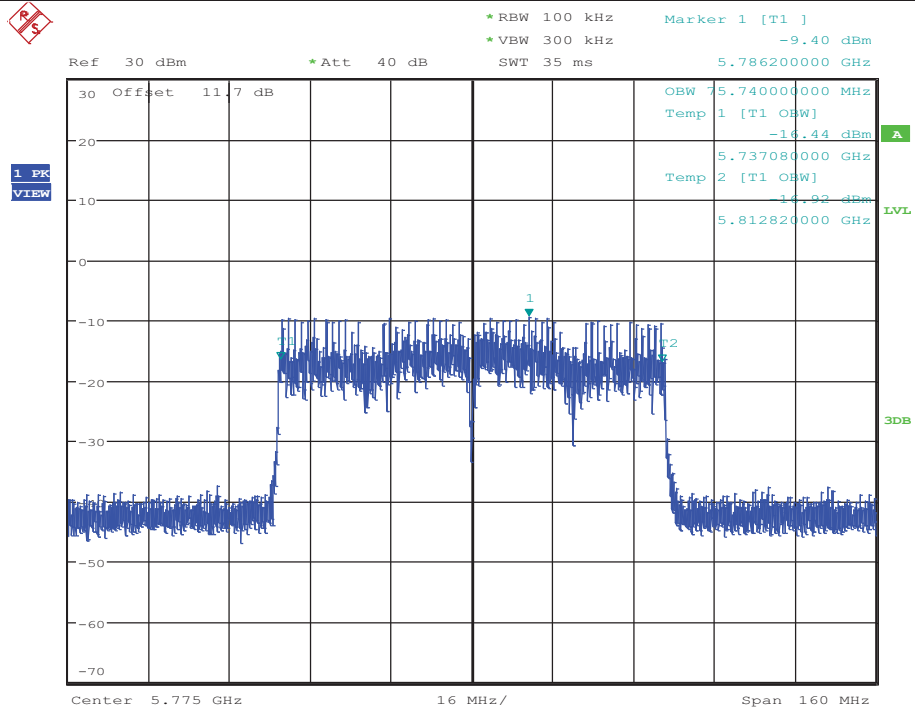
Date: 5.SEP.2017 21:48:50

Occupied Bandwidth Measurement_11AC80_5775_Ant1



Date: 5.SEP.2017 11:15:05

Occupied Bandwidth Measurement_11AC80_5775_Ant2



Date: 5.SEP.2017 21:53:19

6. Maximum Output Power

6.1. Block diagram of test setup

Same as section 4.1

6.2. Limits

FCC Part15, Subpart E/ RSS-247		
Test Item	Limit	Frequency Range (MHz)
Conducted Output Power	For FCC client devices :250mW (24dBm)	5150-5250
	For RSS:e.i.r.p. power: not exceed 200 mW(23dBm) or $10 + 10 \log_{10} B$	
	250mW (24dBm) or $11 + 10 \log_{10} B$	5250-5350
	250mW (24dBm) or $11 + 10 \log_{10} B$	For FCC:5470-5725 For IC:5470-5600 5650-5725
	1 Watt (30dBm)	5725-5850
Note: For FCC: B=26dB bandwidth, ISSED: B=99% bandwidth.		

6.3. Test Procedure

- (1) Connect each EUT's antenna output to power sensor by RF cable and attenuator
- (2) Add each antenna port's results to get the total output power of EUT.

6.4. Test Result (Average)

(5150-5250)

Test Mode	Test Channel	Ant	Level [dBm]	$10\log(1/x)$ Factor [dB]	Output Power [dBm]	EIRP [dBm]	FCC LIMIT	ISED LIMIT ($10 + 10 \log_{10} B$)
11A	5180	Ant1	13.91	2.03	15.94	20.74	23.98	22.17
11A	5180	Ant2	13.71	2.03	15.74	20.54	23.98	22.17
11A	5200	Ant1	13.54	2.03	15.57	20.37	23.98	22.17
11A	5200	Ant2	13.93	2.03	15.96	20.76	23.98	22.17
11A	5240	Ant1	13.49	2.03	15.52	20.32	23.98	22.17
11A	5240	Ant2	13	2.03	15.03	19.83	23.98	22.17
11N20	5180	Ant1	13.08	2.16	15.24	20.04	23.98	22.17
11N20	5180	Ant2	13	2.16	15.16	19.96	23.98	22.17
11N20	5200	Ant1	13.05	2.16	15.21	20.01	23.98	22.17
11N20	5200	Ant2	13.36	2.16	15.52	20.32	23.98	22.17
11N20	5240	Ant1	12.54	2.16	14.70	19.5	23.98	22.17
11N20	5240	Ant2	12.42	2.16	14.58	19.38	23.98	22.17

11N40	5190	Ant1	13.15	3.15	16.30	21.1	23.98	22.17
11N40	5190	Ant2	13.4	3.15	16.55	21.35	23.98	22.17
11N40	5230	Ant1	12.91	3.15	16.06	20.86	23.98	22.17
11N40	5230	Ant2	12.94	3.15	16.09	20.89	23.98	22.17
11AC20	5180	Ant1	13.23	2.14	15.37	20.17	23.98	22.17
11AC20	5180	Ant2	13.19	2.12	15.31	20.11	23.98	22.17
11AC20	5200	Ant1	13.19	2.11	15.30	20.1	23.98	22.17
11AC20	5200	Ant2	13.45	2.14	15.59	20.39	23.98	22.17
11AC20	5240	Ant1	12.59	2.12	14.71	19.51	23.98	22.17
11AC20	5240	Ant2	12.58	2.11	14.69	19.49	23.98	22.17
11AC40	5190	Ant1	10.56	3.46	14.02	18.82	23.98	22.17
11AC40	5190	Ant2	10.76	3.43	14.19	18.99	23.98	22.17
11AC40	5230	Ant1	10.22	3.46	13.68	18.48	23.98	22.17
11AC40	5230	Ant2	10.43	3.46	13.89	18.69	23.98	22.17
11AC80	5210	Ant1	9.71	4.30	14.01	18.81	23.98	22.17
11AC80	5210	Ant2	9.94	4.25	14.19	18.99	23.98	22.17
Verdict: PASS								

(5250-5350, 5470-5725, 5725-5850)

Test Mode	Test Channel	Ant	Level [dBm]	10log(1/x) Factor [dB]	Power [dBm]	Limit [dBm]	Verdict
11A	5260	Ant1	13.89	2.03	15.92	23.98	PASS
11A	5260	Ant2	14.15	2.03	16.18	23.98	PASS
11A	5280	Ant1	14.08	2.03	16.11	23.98	PASS
11A	5280	Ant2	14.05	2.03	16.08	23.98	PASS
11A	5320	Ant1	14.39	2.03	16.42	23.98	PASS
11A	5320	Ant2	14.5	2.03	16.53	23.98	PASS
11A	5500	Ant1	12.66	2.03	14.69	23.98	PASS
11A	5500	Ant2	12.61	2.03	14.64	23.98	PASS
11A	5580	Ant1	12.69	2.03	14.72	23.98	PASS
11A	5580	Ant2	12.65	2.05	14.70	23.98	PASS
11A	5700	Ant1	12.18	2.03	14.21	23.98	PASS
11A	5700	Ant2	11.19	2.05	13.24	23.98	PASS
11A	5745	Ant1	12.71	2.03	14.74	30.00	PASS
11A	5745	Ant2	12.64	2.03	14.67	30.00	PASS
11A	5785	Ant1	12.47	2.06	14.53	30.00	PASS
11A	5785	Ant2	12.35	2.05	14.40	30.00	PASS
11A	5825	Ant1	12.47	2.03	14.50	30.00	PASS
11A	5825	Ant2	12.67	2.05	14.72	30.00	PASS
11N20	5260	Ant1	9.49	2.18	11.67	23.98	PASS

11N20	5260	Ant2	9.33	2.14	11.47	23.98	PASS
11N20	5280	Ant1	9.47	2.16	11.63	23.98	PASS
11N20	5280	Ant2	9.51	2.14	11.65	23.98	PASS
11N20	5320	Ant1	9.72	2.18	11.90	23.98	PASS
11N20	5320	Ant2	10.07	2.16	12.23	23.98	PASS
11N20	5500	Ant1	10.97	2.18	13.15	23.98	PASS
11N20	5500	Ant2	11.16	2.16	13.32	23.98	PASS
11N20	5580	Ant1	11.44	2.16	13.60	23.98	PASS
11N20	5580	Ant2	11.56	2.16	13.72	23.98	PASS
11N20	5700	Ant1	10.91	2.14	13.05	23.98	PASS
11N20	5700	Ant2	10.36	2.16	12.52	23.98	PASS
11N20	5745	Ant1	11.47	2.16	13.63	30.00	PASS
11N20	5745	Ant2	11.4	2.16	13.56	30.00	PASS
11N20	5785	Ant1	11.15	2.16	13.31	30.00	PASS
11N20	5785	Ant2	11.02	2.16	13.18	30.00	PASS
11N20	5825	Ant1	11.01	2.16	13.17	30.00	PASS
11N20	5825	Ant2	11.2	2.16	13.36	30.00	PASS
11N40	5270	Ant1	11.83	3.15	14.98	23.98	PASS
11N40	5270	Ant2	11.71	3.18	14.89	23.98	PASS
11N40	5310	Ant1	12.04	3.15	15.19	23.98	PASS
11N40	5310	Ant2	12.12	3.15	15.27	23.98	PASS
11N40	5510	Ant1	10.91	3.15	14.06	23.98	PASS
11N40	5510	Ant2	10.81	3.15	13.96	23.98	PASS
11N40	5550	Ant1	11.31	3.15	14.46	23.98	PASS
11N40	5550	Ant2	11.52	3.15	13.72	23.98	PASS
11N40	5670	Ant1	11.47	3.15	14.62	23.98	PASS
11N40	5670	Ant2	11.6	3.15	14.75	23.98	PASS
11N40	5755	Ant1	11.45	3.15	14.60	30.00	PASS
11N40	5755	Ant2	11.31	3.15	14.46	30.00	PASS
11N40	5795	Ant1	11.71	3.15	14.86	30.00	PASS
11N40	5795	Ant2	11.38	3.15	14.53	30.00	PASS
11AC20	5260	Ant1	9.74	2.12	11.86	23.98	PASS
11AC20	5260	Ant2	9.4	2.11	11.51	23.98	PASS
11AC20	5280	Ant1	9.82	2.14	11.96	23.98	PASS
11AC20	5280	Ant2	9.55	2.12	11.67	23.98	PASS
11AC20	5320	Ant1	10	2.12	12.12	23.98	PASS
11AC20	5320	Ant2	10.07	2.12	12.19	23.98	PASS
11AC20	5500	Ant1	11.11	2.11	13.22	23.98	PASS
11AC20	5500	Ant2	11.18	2.12	13.30	23.98	PASS
11AC20	5580	Ant1	11.25	2.11	13.36	23.98	PASS

11AC20	5580	Ant2	11.59	2.12	13.71	23.98	PASS
11AC20	5700	Ant1	10.94	2.12	13.06	23.98	PASS
11AC20	5700	Ant2	10.25	2.12	12.37	23.98	PASS
11AC20	5745	Ant1	11.22	2.12	13.34	30.00	PASS
11AC20	5745	Ant2	11.36	2.11	13.47	30.00	PASS
11AC20	5785	Ant1	11.15	2.12	13.27	30.00	PASS
11AC20	5785	Ant2	11.06	2.11	13.17	30.00	PASS
11AC20	5825	Ant1	11.17	2.12	13.29	30.00	PASS
11AC20	5825	Ant2	11.41	2.11	13.52	30.00	PASS
11AC40	5270	Ant1	9.5	3.46	12.96	23.98	PASS
11AC40	5270	Ant2	9.43	3.43	12.86	23.98	PASS
11AC40	5310	Ant1	9.81	3.46	13.27	23.98	PASS
11AC40	5310	Ant2	10.12	3.43	13.55	23.98	PASS
11AC40	5510	Ant1	8.02	3.43	11.45	23.98	PASS
11AC40	5510	Ant2	7.98	3.43	11.41	23.98	PASS
11AC40	5550	Ant1	8.41	3.43	11.84	23.98	PASS
11AC40	5550	Ant2	8.86	3.46	12.32	23.98	PASS
11AC40	5670	Ant1	8.29	3.46	11.75	23.98	PASS
11AC40	5670	Ant2	8.44	3.46	11.90	23.98	PASS
11AC40	5755	Ant1	8.96	3.46	12.42	30.00	PASS
11AC40	5755	Ant2	8.6	3.46	12.06	30.00	PASS
11AC40	5795	Ant1	8.87	3.46	12.33	30.00	PASS
11AC40	5795	Ant2	8.7	3.46	12.16	30.00	PASS
11AC80	5290	Ant1	9.67	4.30	13.97	23.98	PASS
11AC80	5290	Ant2	9.6	4.30	13.90	23.98	PASS
11AC80	5530	Ant1	8.13	4.30	12.43	23.98	PASS
11AC80	5530	Ant2	8.17	4.25	12.42	23.98	PASS
11AC80	5775	Ant1	8.52	4.30	12.82	30.00	PASS
11AC80	5775	Ant2	8.47	4.30	12.77	30.00	PASS

7. Power Spectral Density

7.1. Block diagram of test setup

Same with 4.1

7.2. Limits

FCC Part15, Subpart E/ RSS-247		
Test Item	Limit	Frequency Range (MHz)
Power Spectral Density	For FCC: Other then Mobile and portable:17dBm/MHz Mobile and portable:11dBm/MHz	5150-5250
	For RSS eirp:10dBm/MHz	
	11dBm/MHz	5250-5350
	11dBm/MHz	For FCC:5470-5725 For IC:5470-5600 5650-5725
	30dBm/500kHz	5725-5850

7.3. Test Procedure

The transmitter output was connected to a spectrum analyzer. Power density was measured by spectrum analyzer with 1MHz RBW and 3MHz VBW.

Connect the UUT to the spectrum analyser and use the following settings:

5150MHz~5250MHz,5250MHz~5350MHz,5470MHz~5725MHz

Center Frequency	The centre frequency of the channel under test
Detector	RMS
RBW	1MHz
VBW	$\geq 3 \times$ RBW
Span	Encompass the entire emissions bandwidth (EBW) of the signal
Trace	Max hold
Sweep time	Auto

5725MHz-5850MHz

Center Frequency	The centre frequency of the channel under test
Detector	RMS
RBW	500KHz
VBW	$\geq 3 \times$ RBW
Span	Encompass the entire emissions bandwidth (EBW) of the signal
Trace	Max hold
Sweep time	Auto

Note:

1. For UNII-3, according to KDB publication 789033 D02 General UNII Test Procedures New Rules v01, section II.F.5., it is acceptable to set RBW at 1MHz and VBW at 3MHz if the spectrum analyzer does not have 500kHz RBW.

2. The value measured with RBW=1MHz is to be added with $10\log(500\text{kHz}/1\text{MHz})$ which is - 3dB. For example, if the measured value is +10dBm using RBW=1MHz (that is +10dBm/MHz), then the converted value will be +7dBm/500kHz.

Allow trace to fully stabilize and use the peak marker function to determine the maximum amplitude level within the RBW.

7.4. Test Result

(5150-5250)

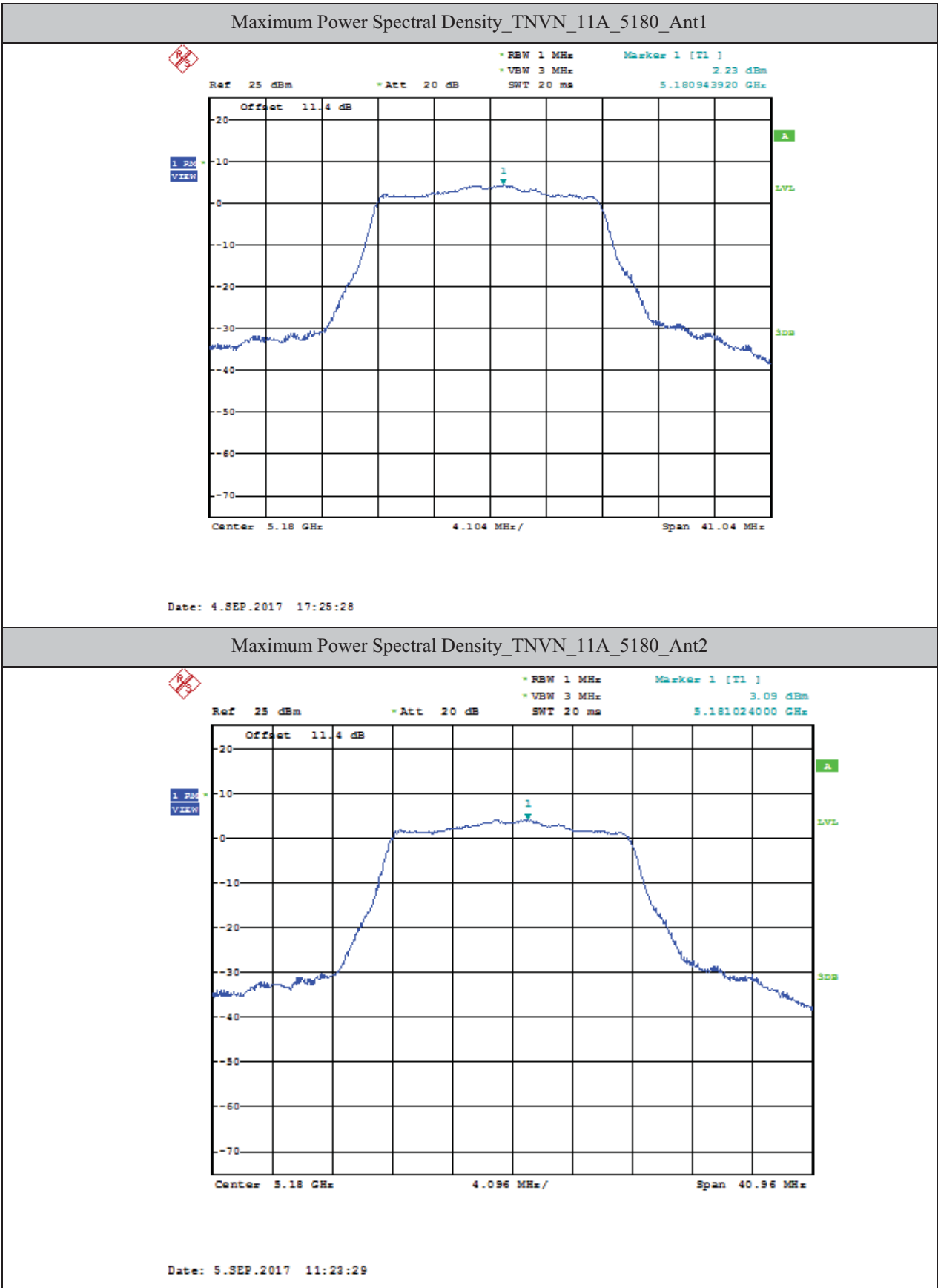
Test Mode	Test Channel	Ant	Level [dBm/MHz]	$10\log(1/x)$ Factor [dB]	PSD [dBm/MHz]	PSD eirp [dBm/MHz]	FCC Limit [dBm/MHz]	ISED Limit [dBm/MHz]
11A	5180	Ant1	2.23	2.03	4.26	9.06	11.00	10.00
11A	5180	Ant2	1.09	2.03	5.12	9.92	11.00	10.00
11A	5200	Ant1	2.86	2.03	4.89	9.69	11.00	10.00
11A	5200	Ant2	2.23	2.03	4.26	9.06	11.00	10.00
11A	5240	Ant1	2.86	2.03	4.89	9.69	11.00	10.00
11A	5240	Ant2	2.29	2.03	4.32	9.12	11.00	10.00
11N20	5180	Ant1	2.14	2.16	4.30	9.10	11.00	10.00
11N20	5180	Ant2	2.26	2.16	4.42	9.22	11.00	10.00
11N20	5200	Ant1	2.57	2.16	4.73	9.53	11.00	10.00
11N20	5200	Ant2	2.50	2.16	4.66	9.46	11.00	10.00
11N20	5240	Ant1	2.62	2.16	4.78	9.58	11.00	10.00
11N20	5240	Ant2	2.85	2.16	5.01	9.81	11.00	10.00
11N40	5190	Ant1	0.52	3.15	3.67	8.47	11.00	10.00
11N40	5190	Ant2	0.98	3.15	4.13	8.93	11.00	10.00
11N40	5230	Ant1	0.23	3.15	3.38	8.18	11.00	10.00
11N40	5230	Ant2	-0.09	3.15	3.06	7.86	11.00	10.00
11AC20	5180	Ant1	2.73	2.14	4.87	9.67	11.00	10.00
11AC20	5180	Ant2	2.60	2.12	4.72	9.52	11.00	10.00
11AC20	5200	Ant1	2.36	2.11	4.47	9.27	11.00	10.00
11AC20	5200	Ant2	2.92	2.14	5.06	9.86	11.00	10.00
11AC20	5240	Ant1	2.93	2.12	5.05	9.85	11.00	10.00
11AC20	5240	Ant2	2.91	2.11	5.02	9.82	11.00	10.00
11AC40	5190	Ant1	-2.03	3.46	1.43	6.23	11.00	10.00
11AC40	5190	Ant2	-1.60	3.43	1.83	6.63	11.00	10.00
11AC40	5230	Ant1	-2.71	3.46	0.75	5.55	11.00	10.00
11AC40	5230	Ant2	-2.63	3.46	0.83	5.63	11.00	10.00
11AC80	5210	Ant1	-5.62	4.30	-1.32	3.48	11.00	10.00
11AC80	5210	Ant2	-5.80	4.25	-1.55	3.25	11.00	10.00

(5250-5350, 5470-5725, 5725-5850)

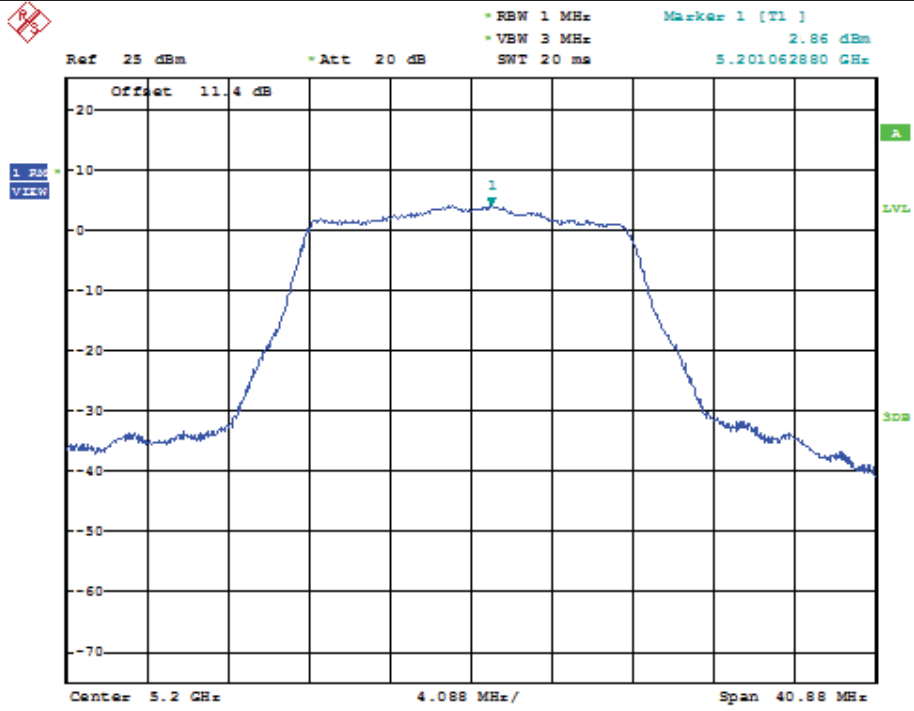
Test Mode	Test Channel	Ant	Level [dBm/MHz]	10log(1/x) Factor [dB]	PSD [dBm/MHz]	Limit [dBm/MHz]	Verdict
11A	5260	Ant1	4.17	2.03	6.20	11.00	PASS
11A	5260	Ant2	4.48	2.03	6.51	11.00	PASS
11A	5280	Ant1	4.39	2.03	6.42	11.00	PASS
11A	5280	Ant2	4.31	2.03	6.34	11.00	PASS
11A	5320	Ant1	4.63	2.03	6.66	11.00	PASS
11A	5320	Ant2	4.77	2.03	6.80	11.00	PASS
11A	5500	Ant1	2.88	2.03	4.91	11.00	PASS
11A	5500	Ant2	2.94	2.03	4.97	11.00	PASS
11A	5580	Ant1	3.06	2.03	5.09	11.00	PASS
11A	5580	Ant2	3.01	2.05	5.06	11.00	PASS
11A	5700	Ant1	2.62	2.03	4.65	11.00	PASS
11A	5700	Ant2	1.34	2.05	3.39	11.00	PASS
11N20	5260	Ant1	0.27	2.18	2.45	11.00	PASS
11N20	5280	Ant1	-0.07	2.16	2.09	11.00	PASS
11N20	5280	Ant2	-0.06	2.14	2.08	11.00	PASS
11N20	5320	Ant1	-0.05	2.18	2.13	11.00	PASS
11N20	5320	Ant2	0.63	2.16	2.79	11.00	PASS
11N20	5500	Ant1	1.50	2.18	3.68	11.00	PASS
11N20	5500	Ant2	1.56	2.16	3.72	11.00	PASS
11N20	5580	Ant1	1.73	2.16	3.89	11.00	PASS
11N20	5580	Ant2	1.97	2.16	4.13	11.00	PASS
11N20	5700	Ant1	1.51	2.14	3.65	11.00	PASS
11N20	5700	Ant2	0.41	2.16	2.57	11.00	PASS
11N40	5270	Ant1	-0.50	3.15	2.65	11.00	PASS
11N40	5270	Ant2	-0.94	3.18	2.24	11.00	PASS
11N40	5310	Ant1	-0.68	3.15	2.47	11.00	PASS
11N40	5310	Ant2	-0.37	3.15	2.78	11.00	PASS
11N40	5510	Ant1	-1.74	3.15	1.41	11.00	PASS
11N40	5510	Ant2	-2.03	3.15	1.12	11.00	PASS
11N40	5550	Ant1	-1.25	3.15	1.90	11.00	PASS
11N40	5550	Ant2	-0.92	3.15	2.23	11.00	PASS
11N40	5670	Ant1	-0.99	3.15	2.16	11.00	PASS
11N40	5670	Ant2	-0.71	3.15	2.44	11.00	PASS
11AC20	5260	Ant1	-0.12	2.12	2.00	11.00	PASS
11AC20	5260	Ant2	-0.19	2.11	1.92	11.00	PASS
11AC20	5280	Ant1	0.38	2.14	2.52	11.00	PASS

11AC20	5280	Ant2	0.12	2.12	2.24	11.00	PASS
11AC20	5320	Ant1	0.11	2.12	2.23	11.00	PASS
11AC20	5320	Ant2	0.36	2.12	2.48	11.00	PASS
11AC20	5500	Ant1	1.19	2.11	3.30	11.00	PASS
11AC20	5500	Ant2	1.88	2.12	4.00	11.00	PASS
11AC20	5580	Ant1	1.61	2.11	3.72	11.00	PASS
11AC20	5580	Ant2	1.81	2.12	3.93	11.00	PASS
11AC20	5700	Ant1	1.77	2.12	3.89	11.00	PASS
11AC20	5700	Ant2	0.60	2.12	2.72	11.00	PASS
11AC40	5270	Ant1	-3.14	3.46	0.32	11.00	PASS
11AC40	5270	Ant2	-3.33	3.43	0.10	11.00	PASS
11AC40	5310	Ant1	-2.74	3.46	0.72	11.00	PASS
11AC40	5310	Ant2	-2.94	3.43	0.49	11.00	PASS
11AC40	5510	Ant1	-4.47	3.43	-1.04	11.00	PASS
11AC40	5510	Ant2	-4.30	3.43	-0.87	11.00	PASS
11AC40	5550	Ant1	-3.94	3.43	-0.51	11.00	PASS
11AC40	5550	Ant2	-3.87	3.46	-0.41	11.00	PASS
11AC40	5670	Ant1	-4.28	3.46	-0.82	11.00	PASS
11AC40	5670	Ant2	-3.89	3.46	-0.43	11.00	PASS
11AC80	5290	Ant1	-5.84	4.30	-1.54	11.00	PASS
11AC80	5290	Ant2	-6.42	4.30	-2.12	11.00	PASS
11AC80	5530	Ant1	-7.78	4.30	-3.48	11.00	PASS
11AC80	5530	Ant2	-8.04	4.25	-3.79	11.00	PASS

7.5. Original test data

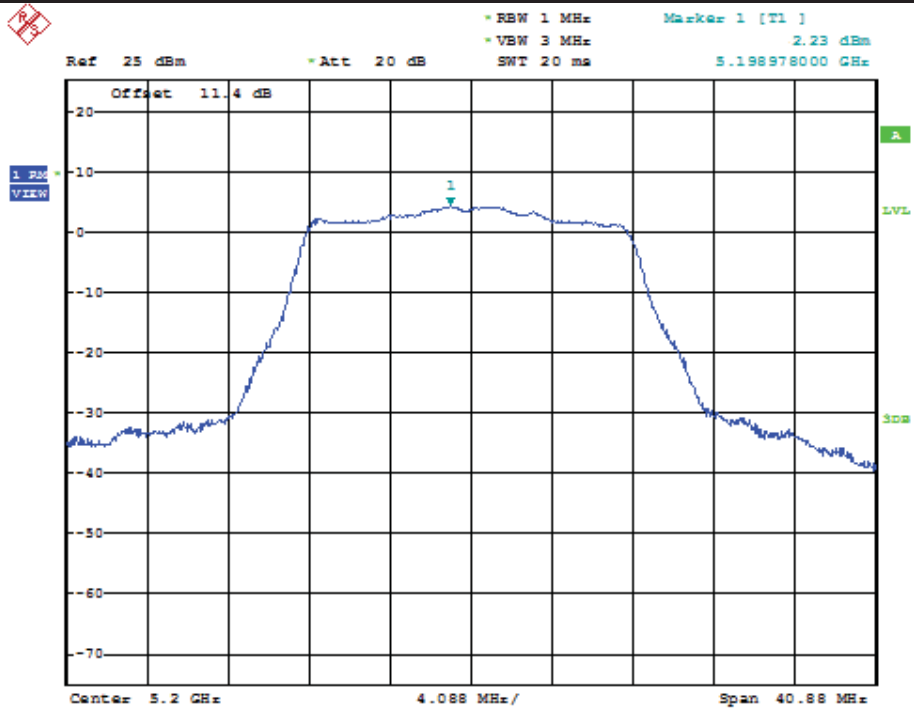


Maximum Power Spectral Density_TNVN_11A_5200_Ant1



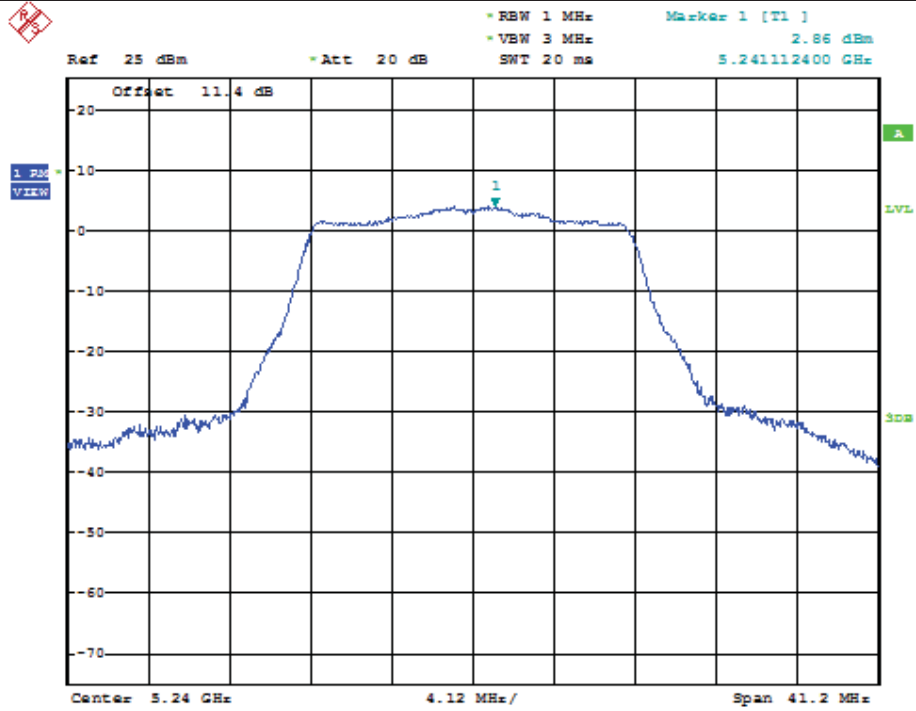
Date: 4.SEP.2017 17:36:06

Maximum Power Spectral Density_TNVN_11A_5200_Ant2



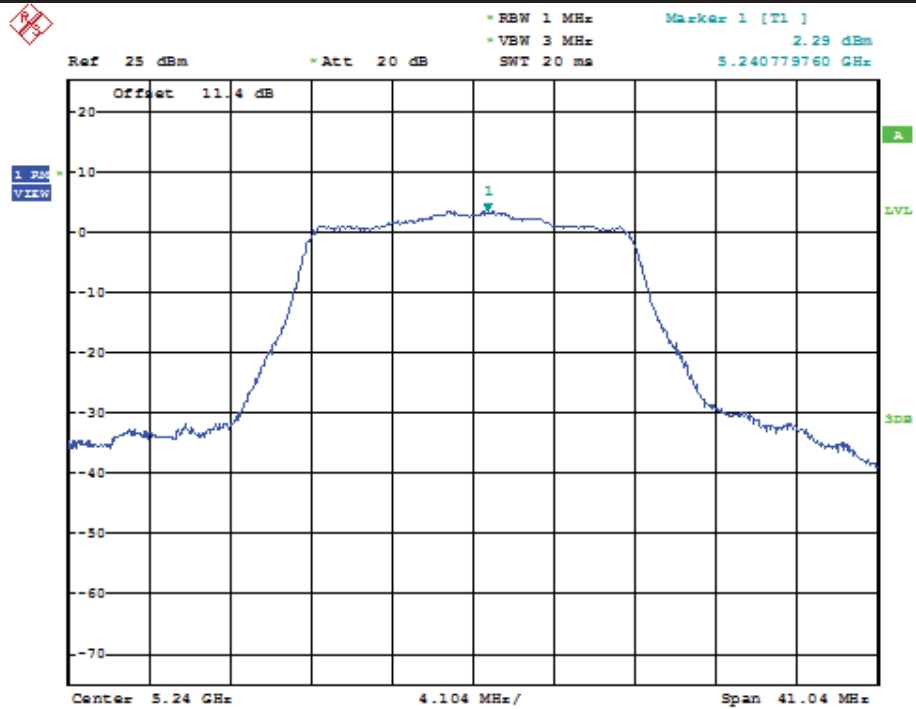
Date: 5.SEP.2017 11:28:50

Maximum Power Spectral Density_TNVN_11A_5240_Ant1



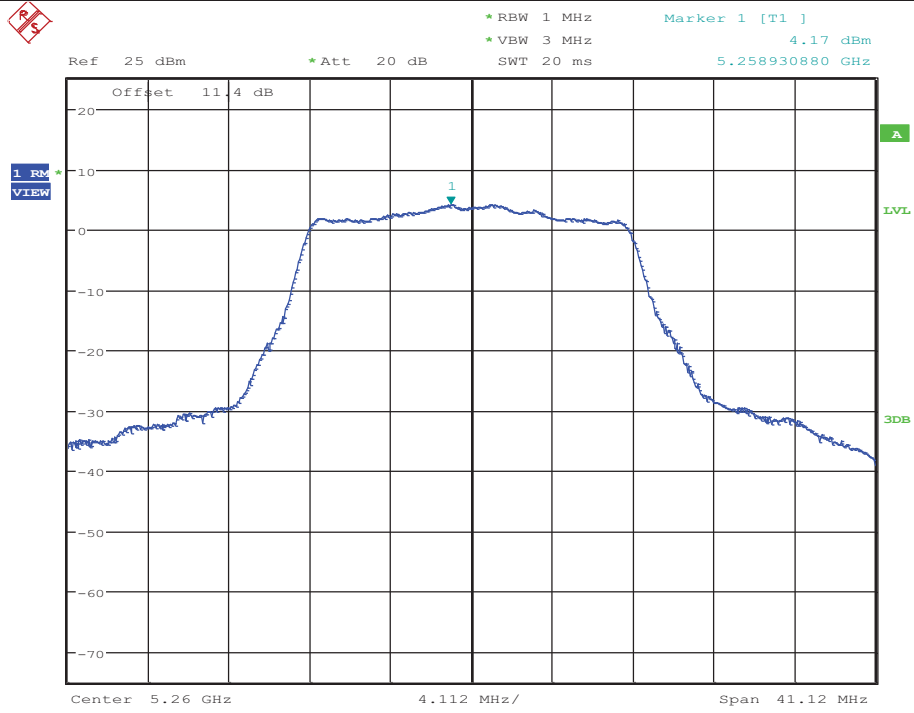
Date: 4.SEP.2017 17:40:56

Maximum Power Spectral Density_TNVN_11A_5240_Ant2



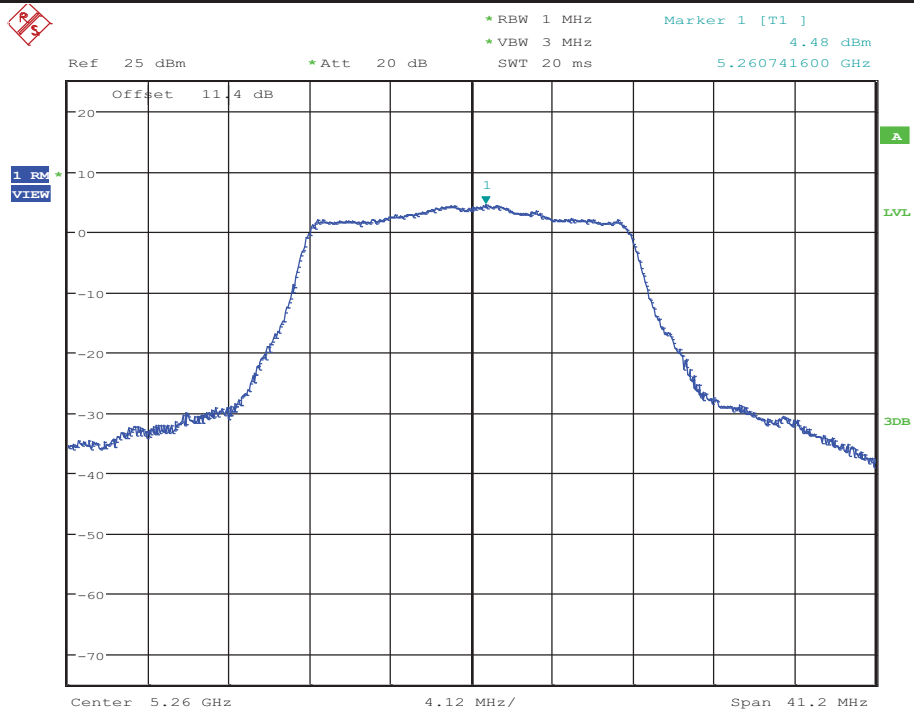
Date: 5.SEP.2017 11:33:57

Maximum Power Spectral Density_TNVN_11A_5260_Ant1



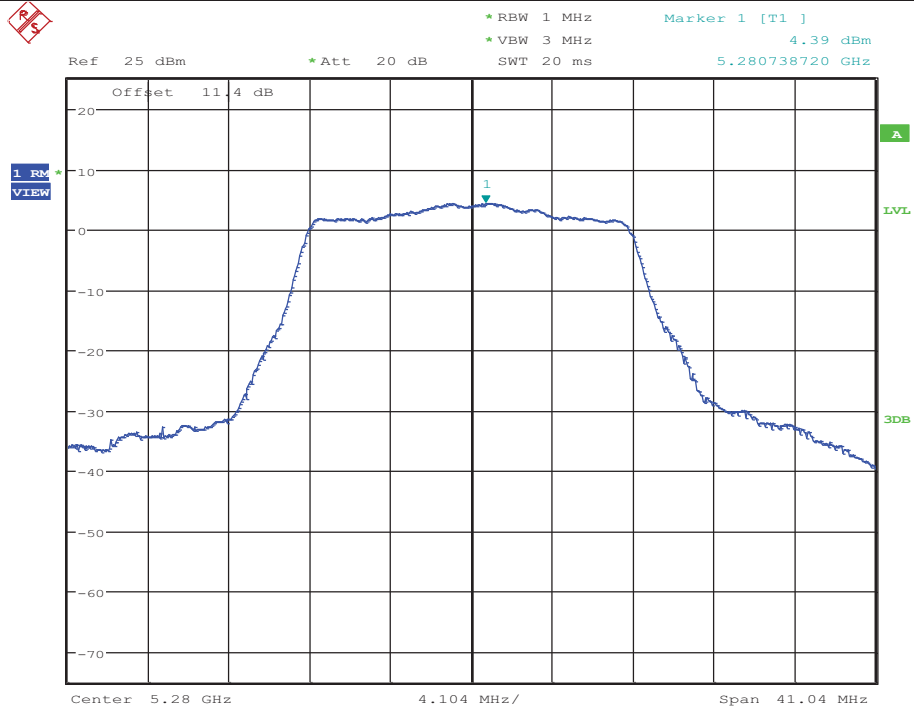
Date: 4.SEP.2017 18:10:05

Maximum Power Spectral Density_TNVN_11A_5260_Ant2



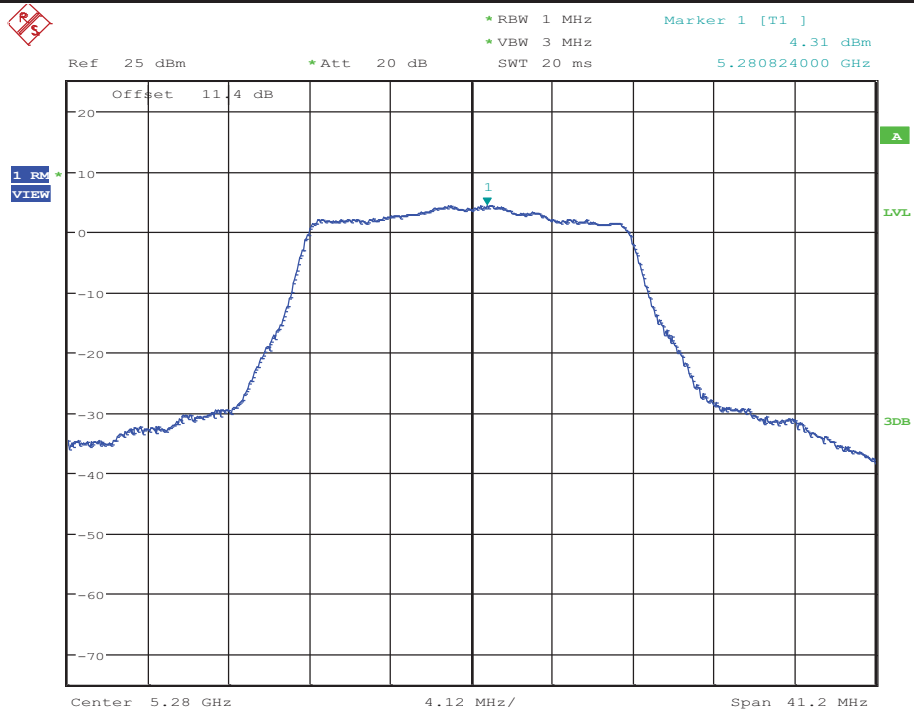
Date: 5.SEP.2017 11:39:04

Maximum Power Spectral Density_TNVN_11A_5280_Ant1



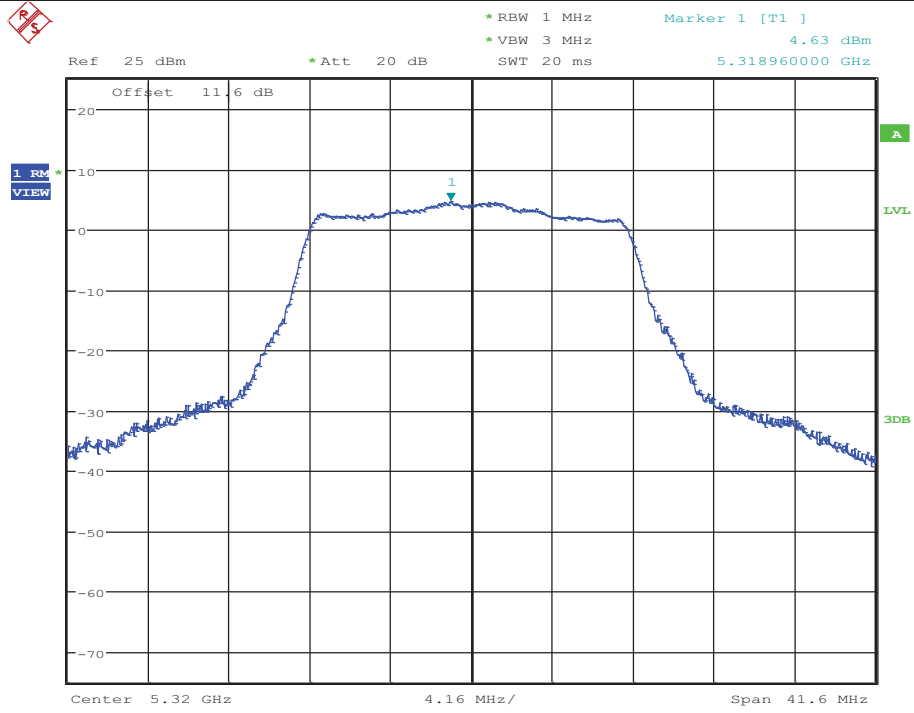
Date: 4.SEP.2017 18:27:17

Maximum Power Spectral Density_TNVN_11A_5280_Ant2



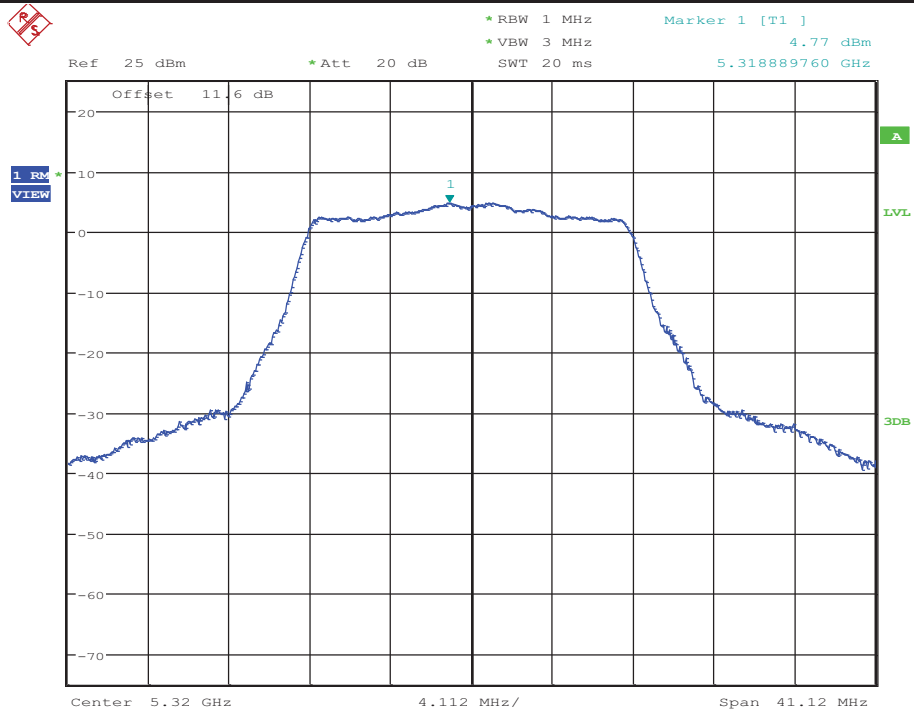
Date: 5.SEP.2017 11:44:13

Maximum Power Spectral Density_TNVN_11A_5320_Ant1



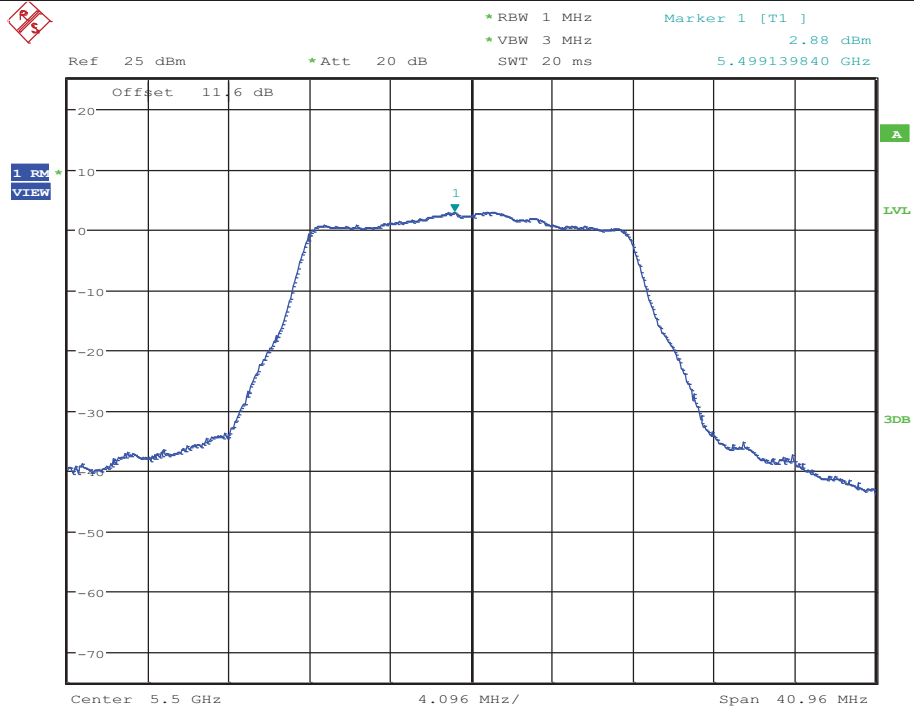
Date: 4.SEP.2017 18:32:57

Maximum Power Spectral Density_TNVN_11A_5320_Ant2



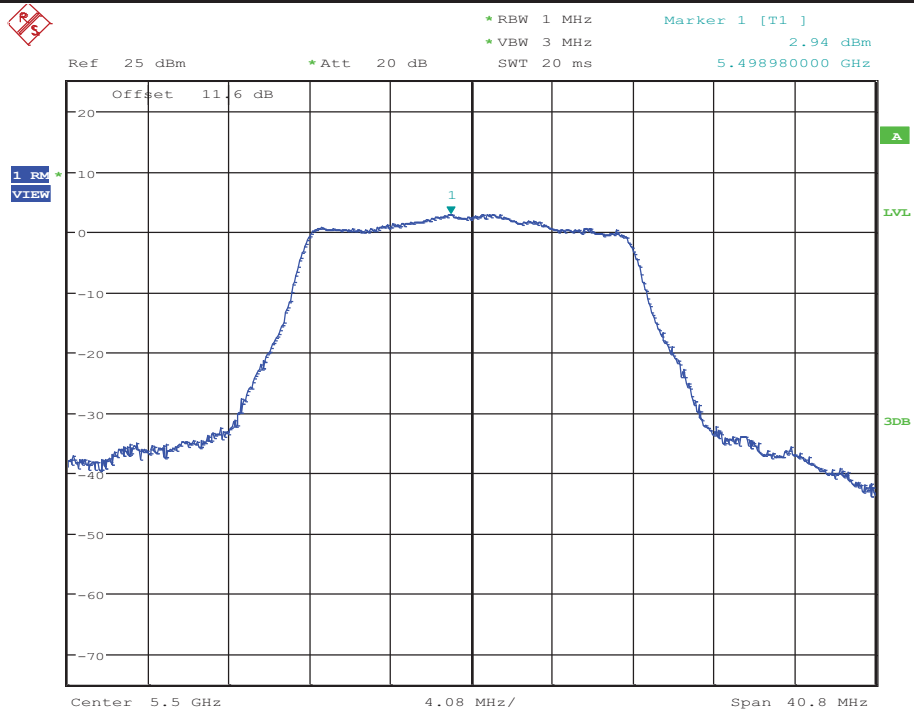
Date: 5.SEP.2017 11:48:48

Maximum Power Spectral Density_TNVN_11A_5500_Ant1



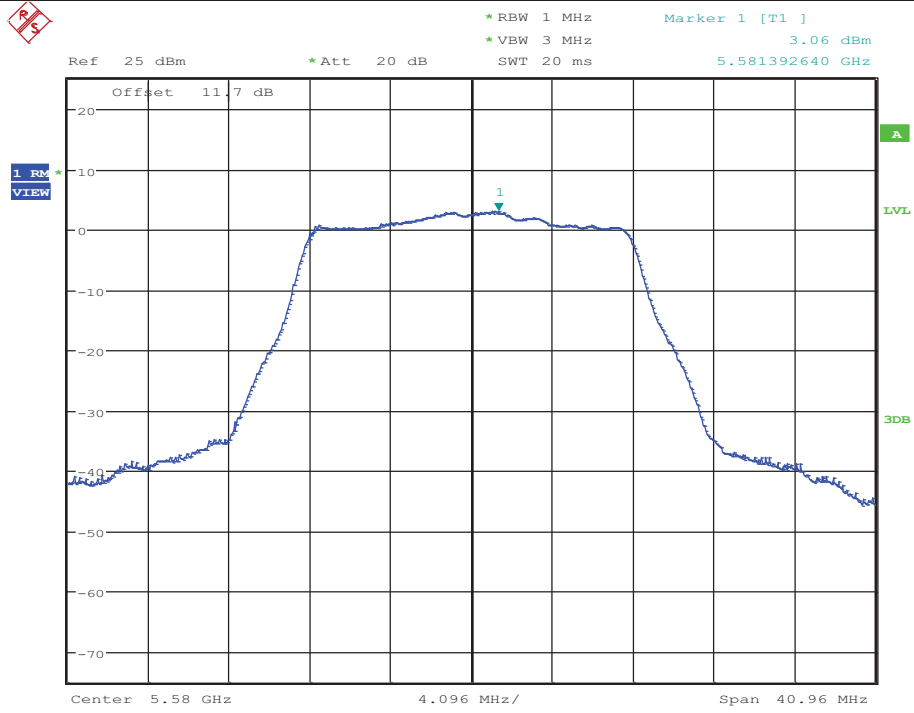
Date: 4.SEP.2017 18:37:56

Maximum Power Spectral Density_TNVN_11A_5500_Ant2



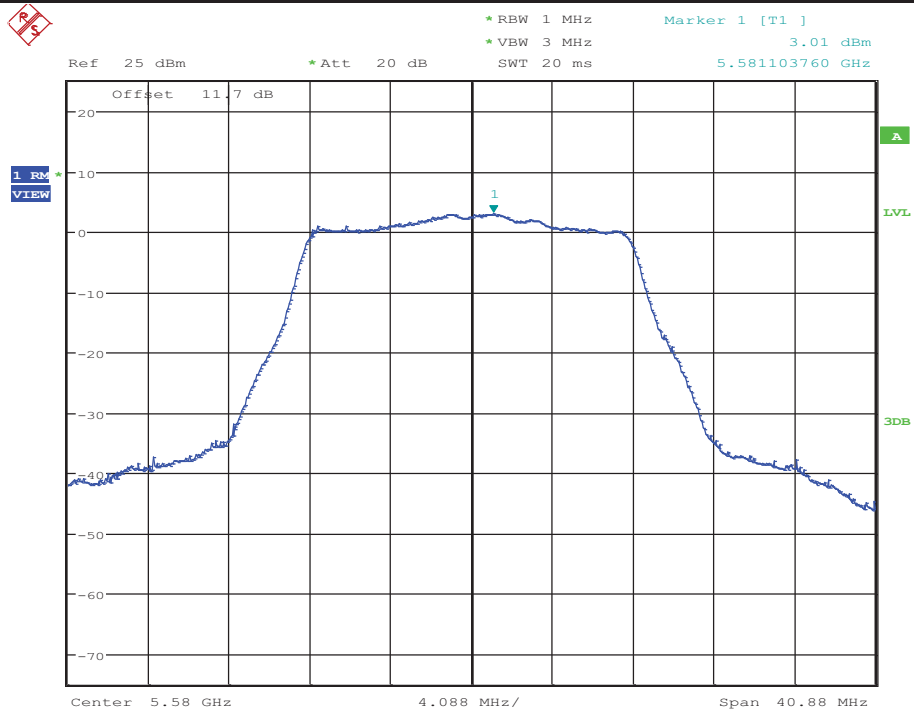
Date: 5.SEP.2017 11:54:23

Maximum Power Spectral Density_TNVN_11A_5580_Ant1



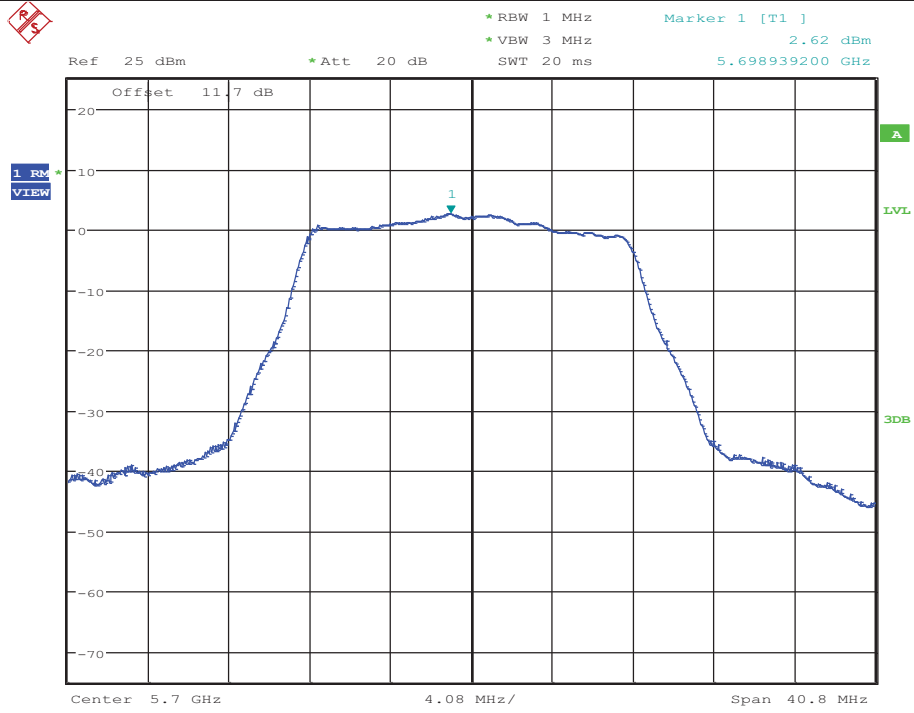
Date: 4.SEP.2017 18:43:31

Maximum Power Spectral Density_TNVN_11A_5580_Ant2



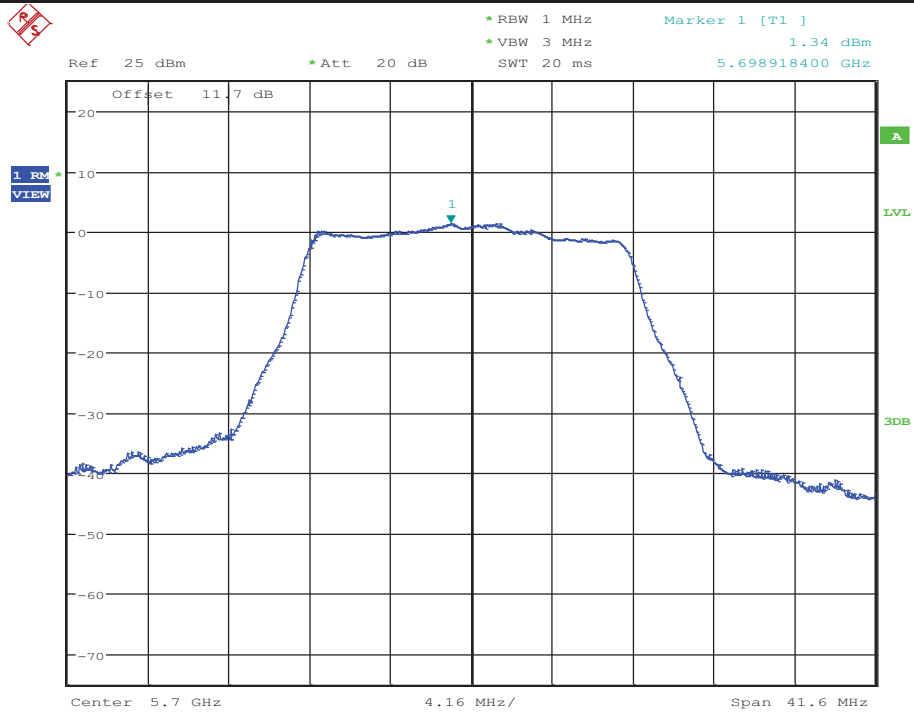
Date: 5.SEP.2017 12:29:25

Maximum Power Spectral Density_TNVN_11A_5700_Ant1



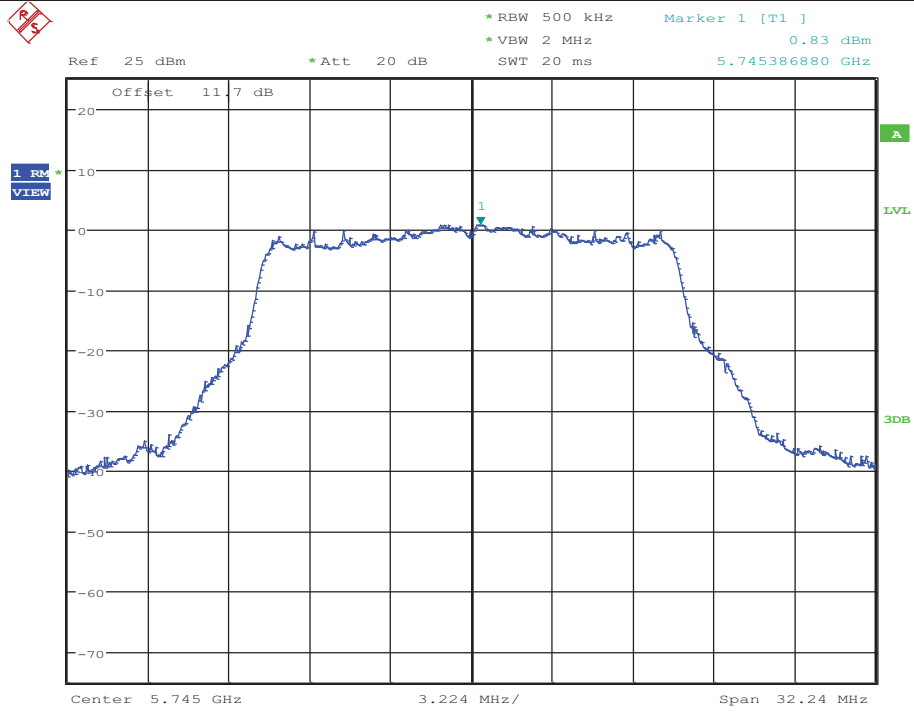
Date: 4.SEP.2017 18:47:58

Maximum Power Spectral Density_TNVN_11A_5700_Ant2



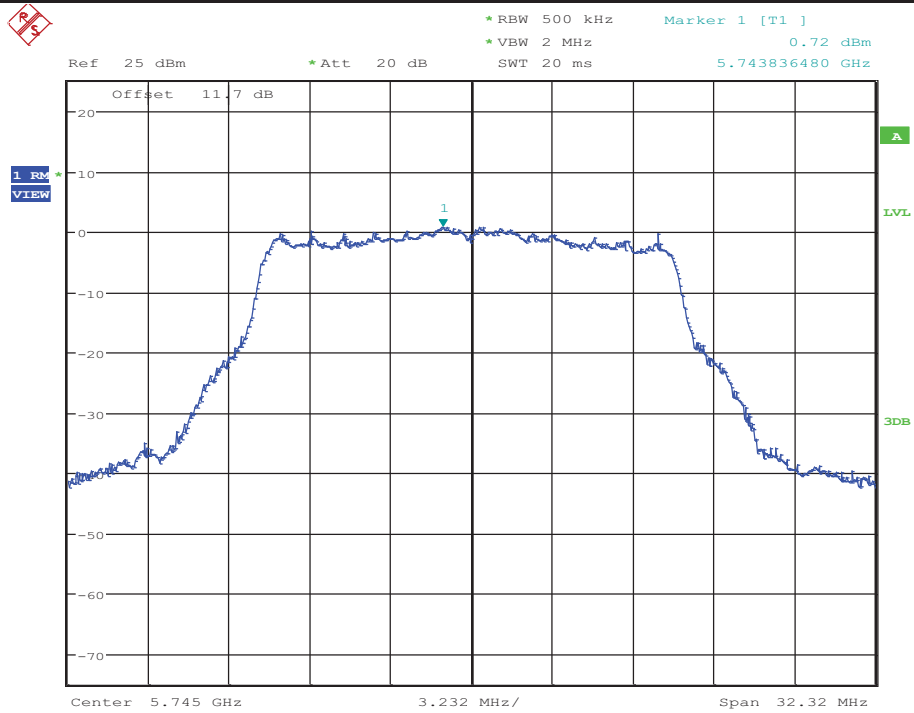
Date: 5.SEP.2017 13:40:17

Maximum Power Spectral Density_TNVN_11A_5745_Ant1



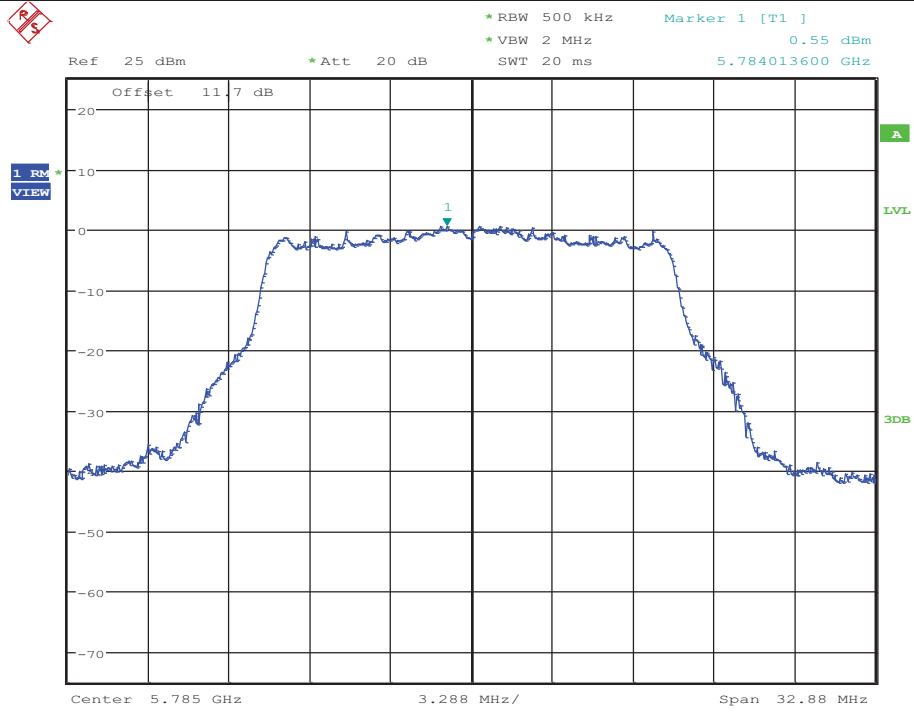
Date: 4.SEP.2017 18:56:23

Maximum Power Spectral Density_TNVN_11A_5745_Ant2



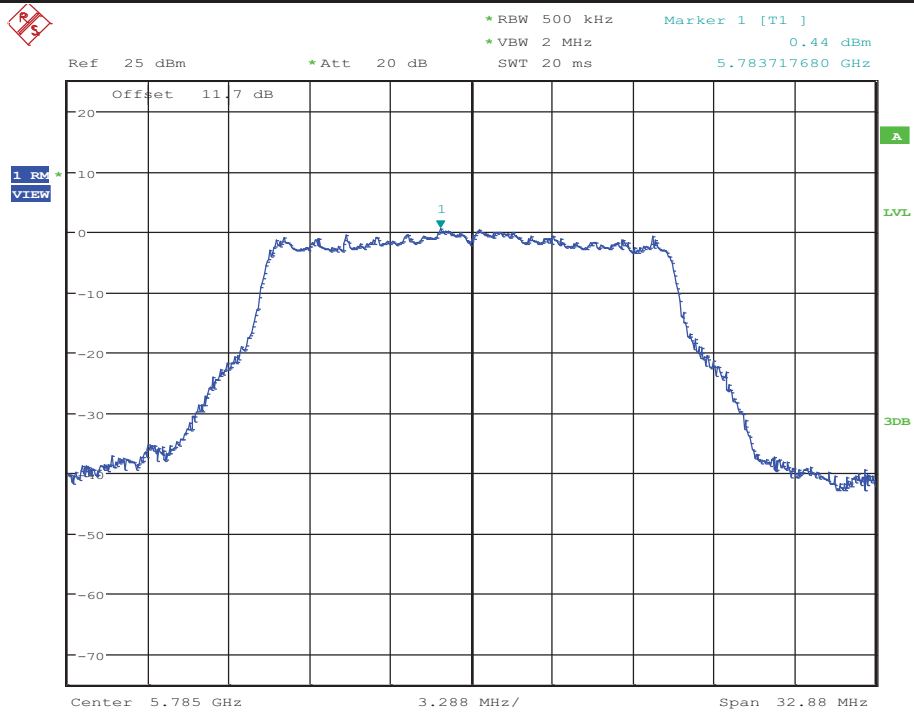
Date: 5.SEP.2017 13:44:22

Maximum Power Spectral Density_TNVN_11A_5785_Ant1



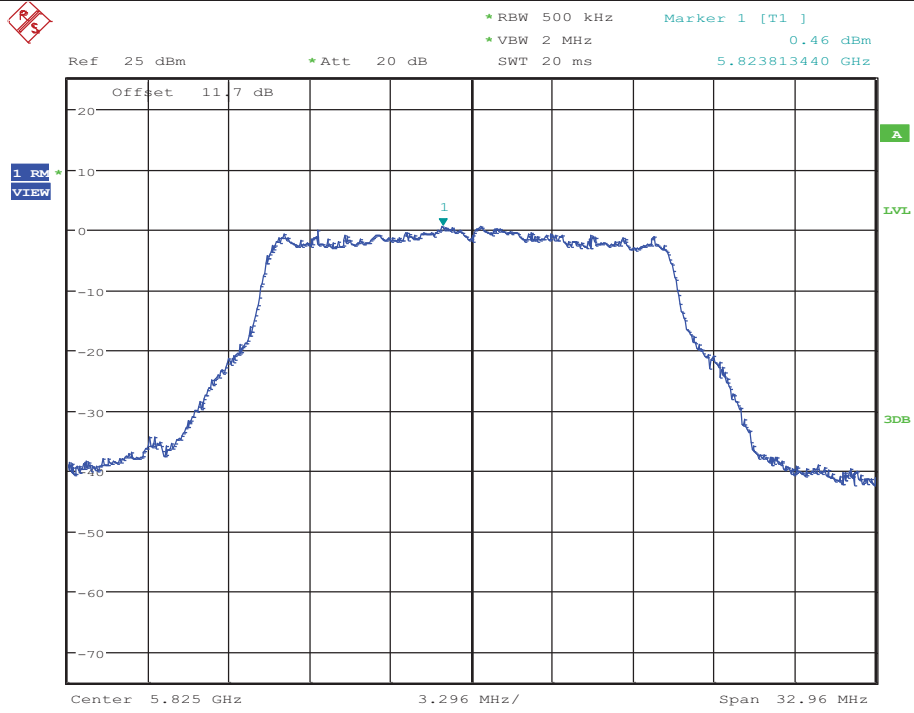
Date: 4.SEP.2017 19:00:22

Maximum Power Spectral Density_TNVN_11A_5785_Ant2



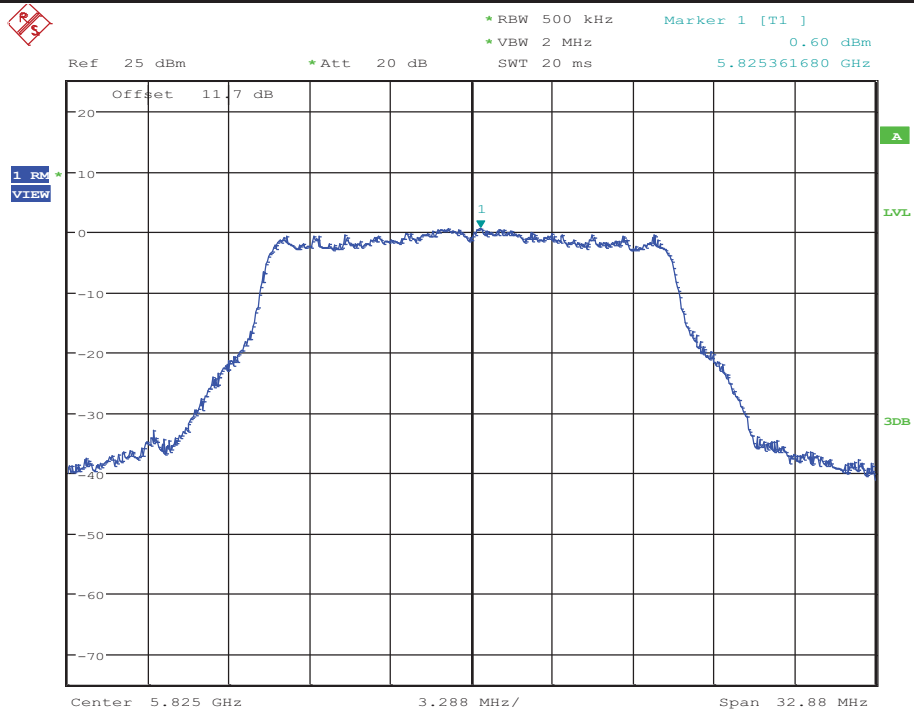
Date: 5.SEP.2017 13:48:26

Maximum Power Spectral Density_TNVN_11A_5825_Ant1



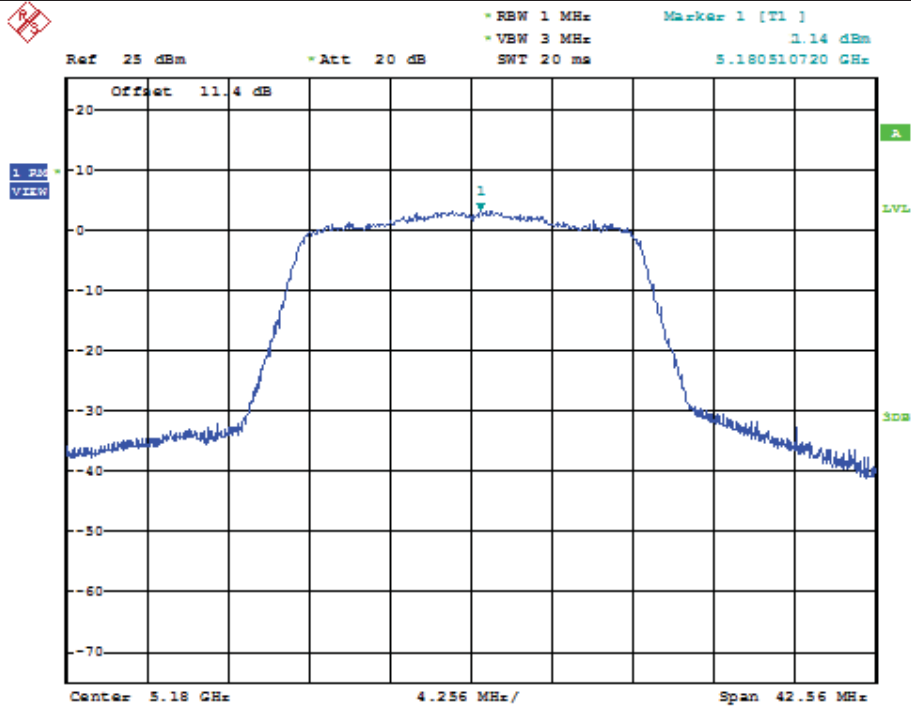
Date: 4.SEP.2017 19:03:51

Maximum Power Spectral Density_TNVN_11A_5825_Ant2



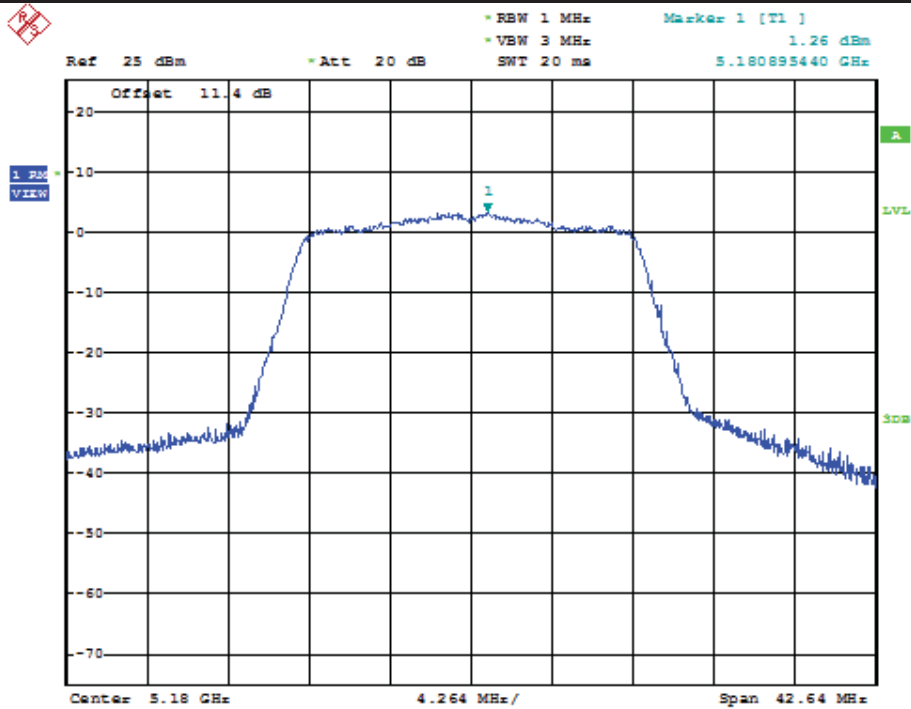
Date: 5.SEP.2017 13:51:57

Maximum Power Spectral Density_TNVN_11N20_5180_Ant1



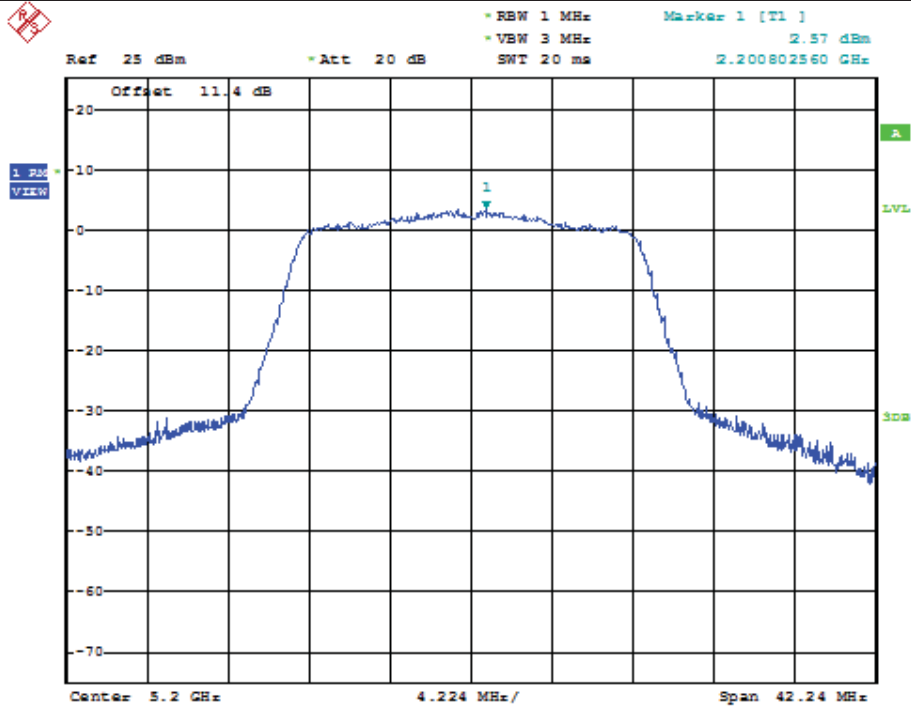
Date: 4.SEP.2017 19:08:37

Maximum Power Spectral Density_TNVN_11N20_5180_Ant2



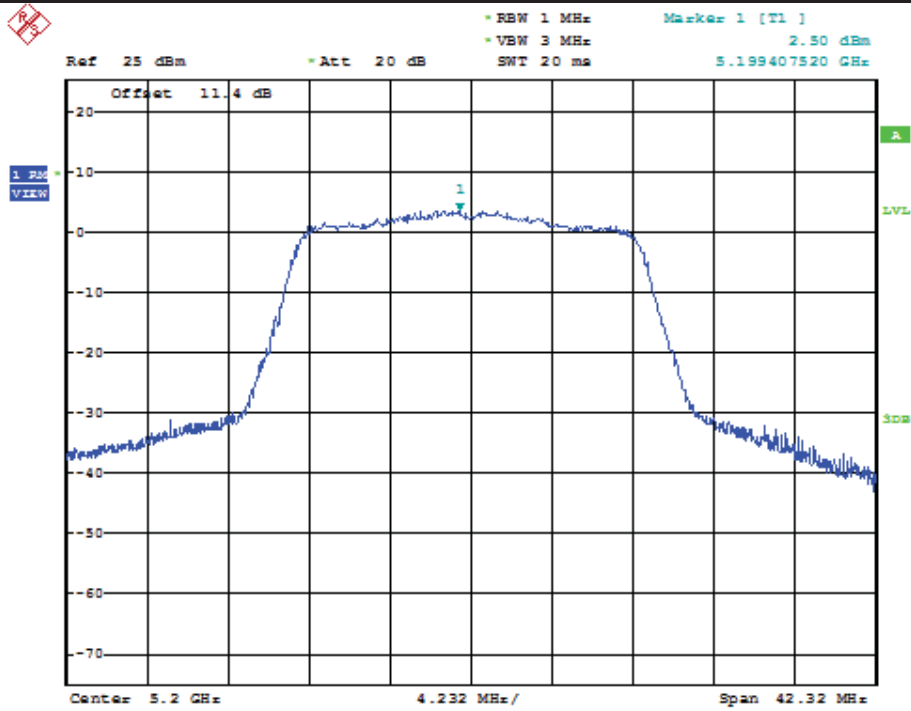
Date: 5.SEP.2017 13:56:50

Maximum Power Spectral Density_TNVN_11N20_5200_Ant1



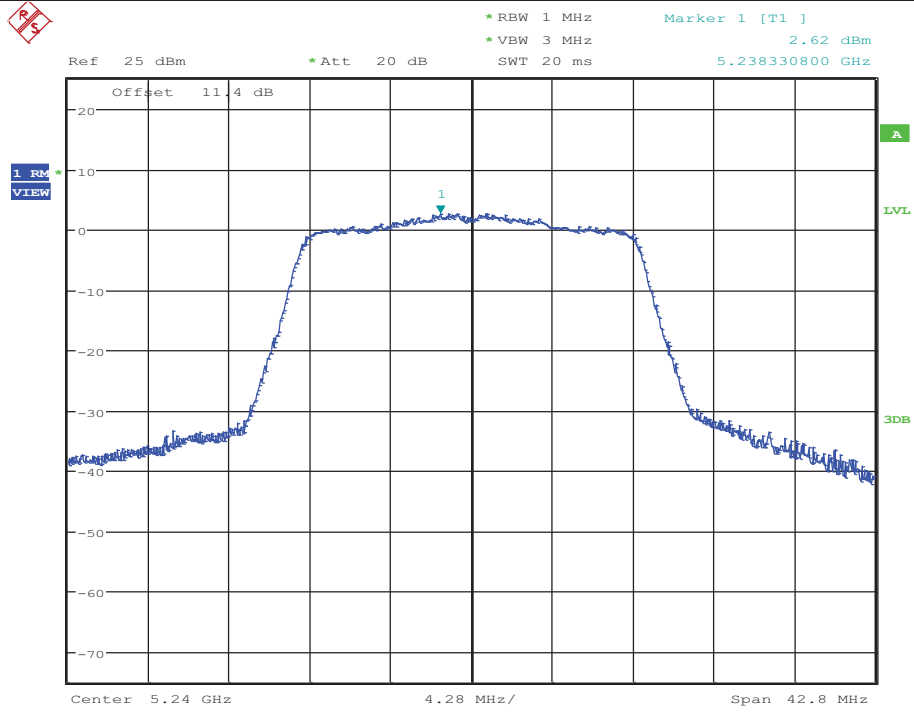
Date: 4.SEP.2017 19:13:37

Maximum Power Spectral Density_TNVN_11N20_5200_Ant2



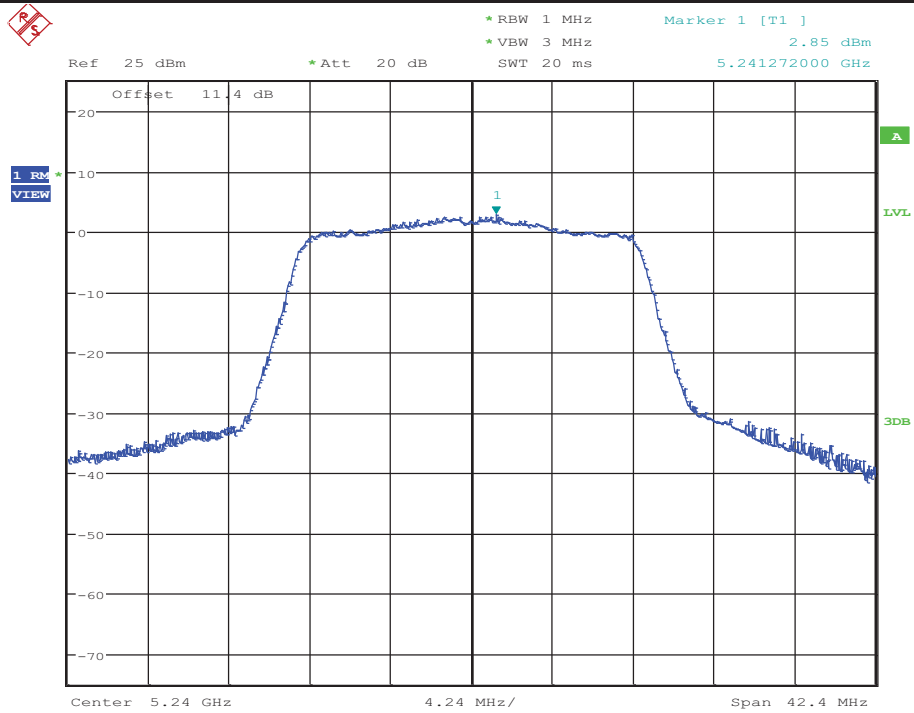
Date: 5.SEP.2017 14:01:53

Maximum Power Spectral Density_TNVN_11N20_5240_Ant1



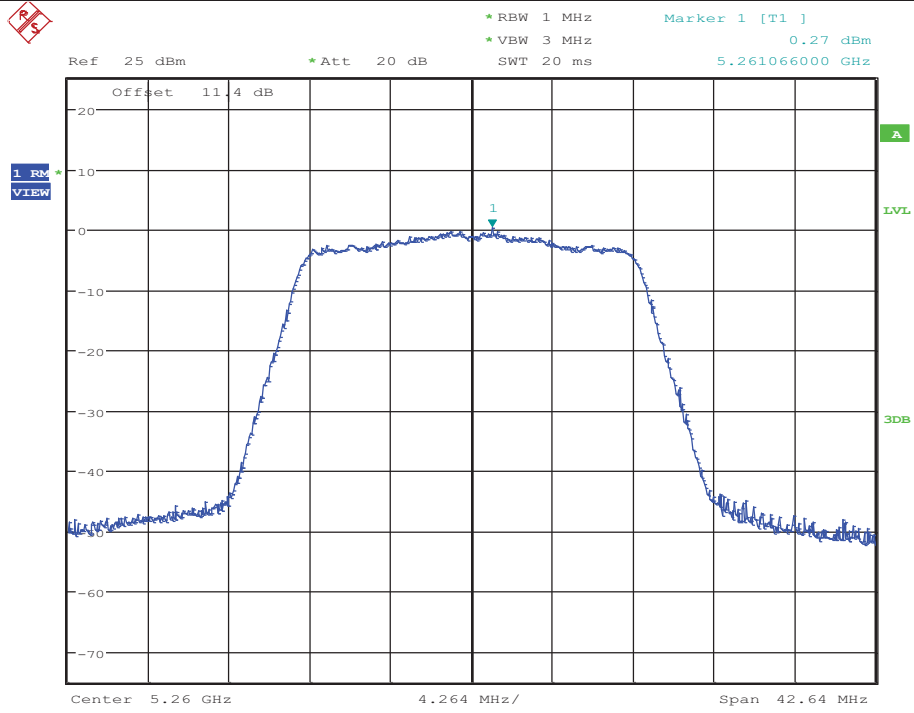
Date: 4.SEP.2017 19:18:03

Maximum Power Spectral Density_TNVN_11N20_5240_Ant2



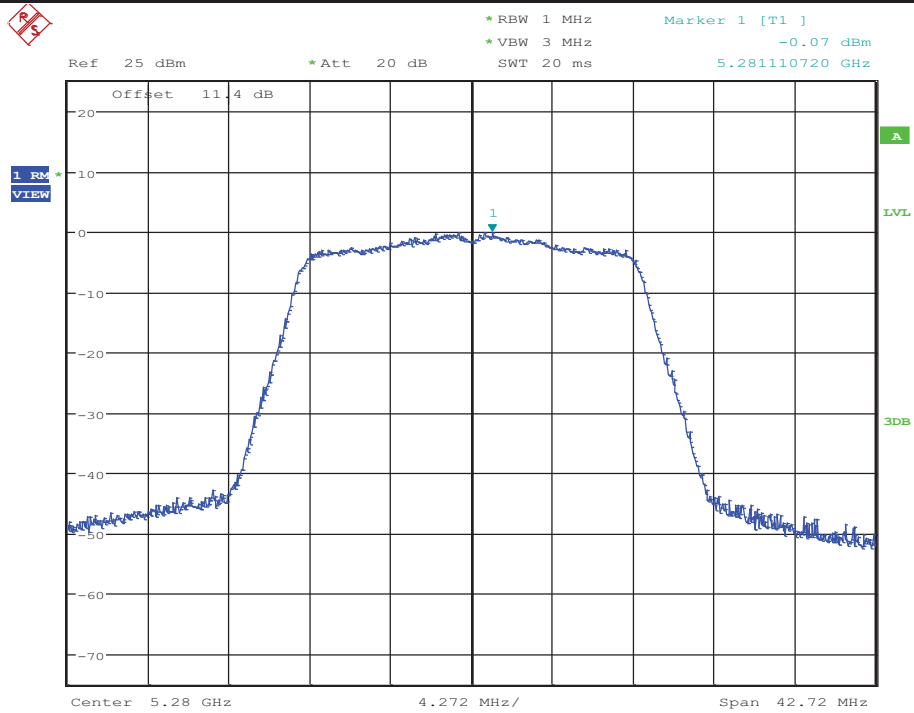
Date: 5.SEP.2017 14:06:20

Maximum Power Spectral Density_TNVN_11N20_5260_Ant1



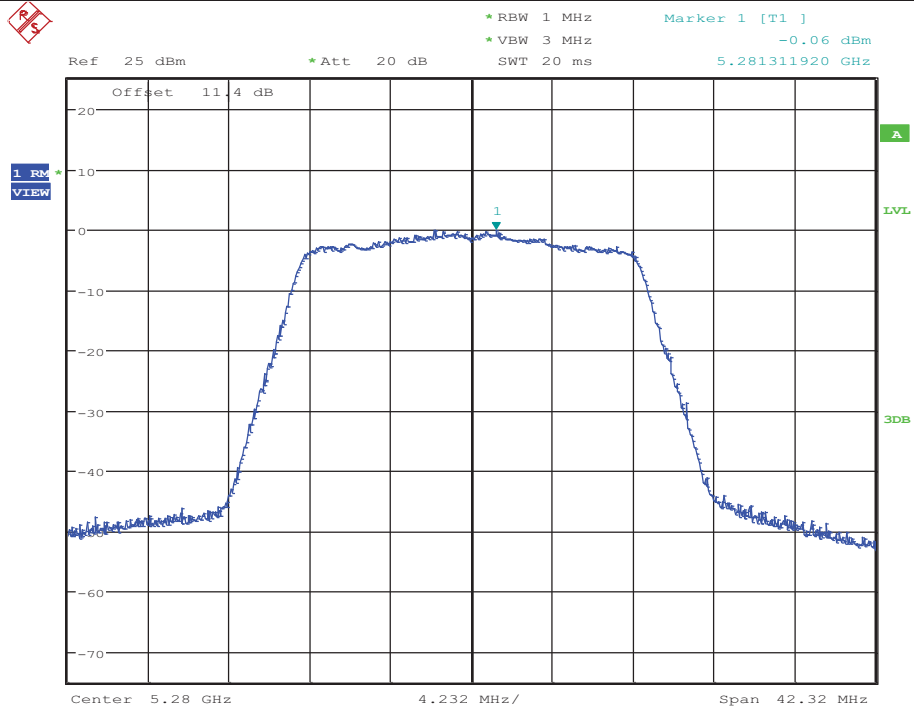
Date: 4.SEP.2017 19:23:01

Maximum Power Spectral Density_TNVN_11N20_5280_Ant1



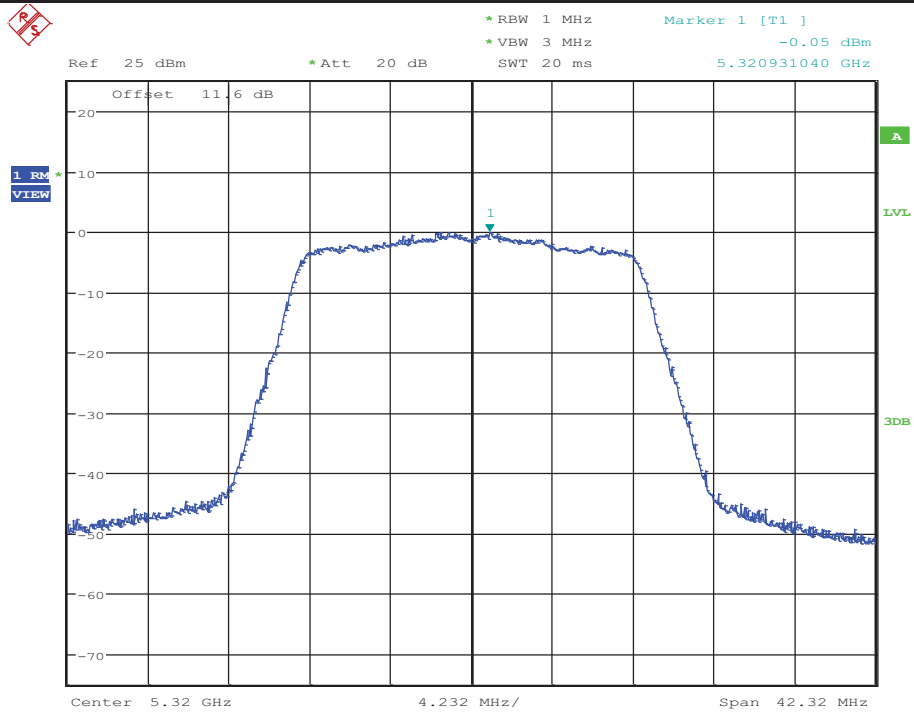
Date: 4.SEP.2017 19:28:23

Maximum Power Spectral Density_TNVN_11N20_5280_Ant2



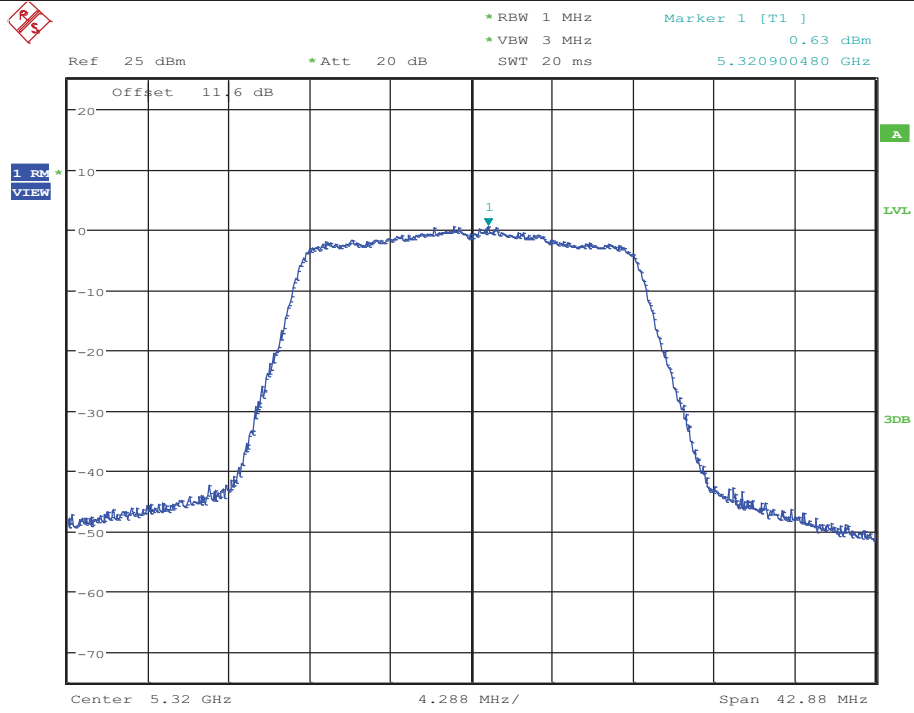
Date: 5.SEP.2017 14:17:28

Maximum Power Spectral Density_TNVN_11N20_5320_Ant1



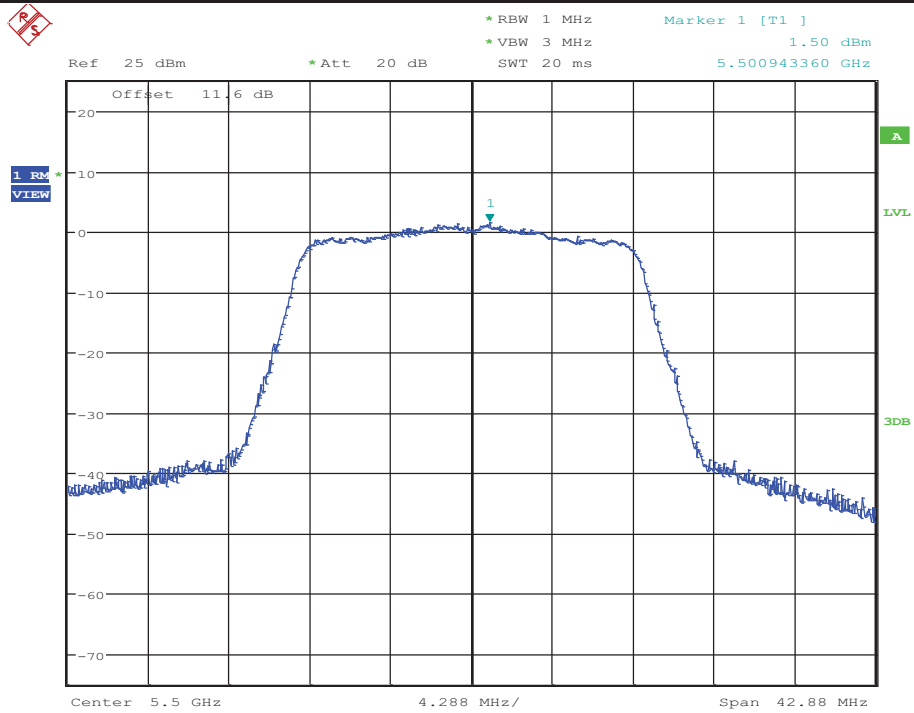
Date: 4.SEP.2017 19:32:49

Maximum Power Spectral Density_TNVN_11N20_5320_Ant2



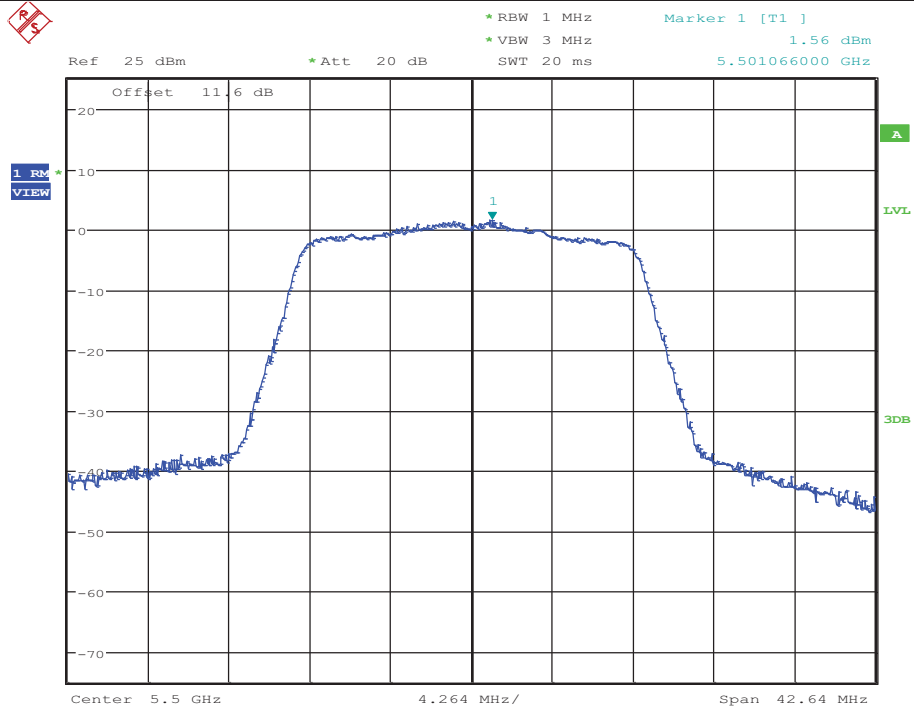
Date: 5.SEP.2017 14:22:01

Maximum Power Spectral Density_TNVN_11N20_5500_Ant1



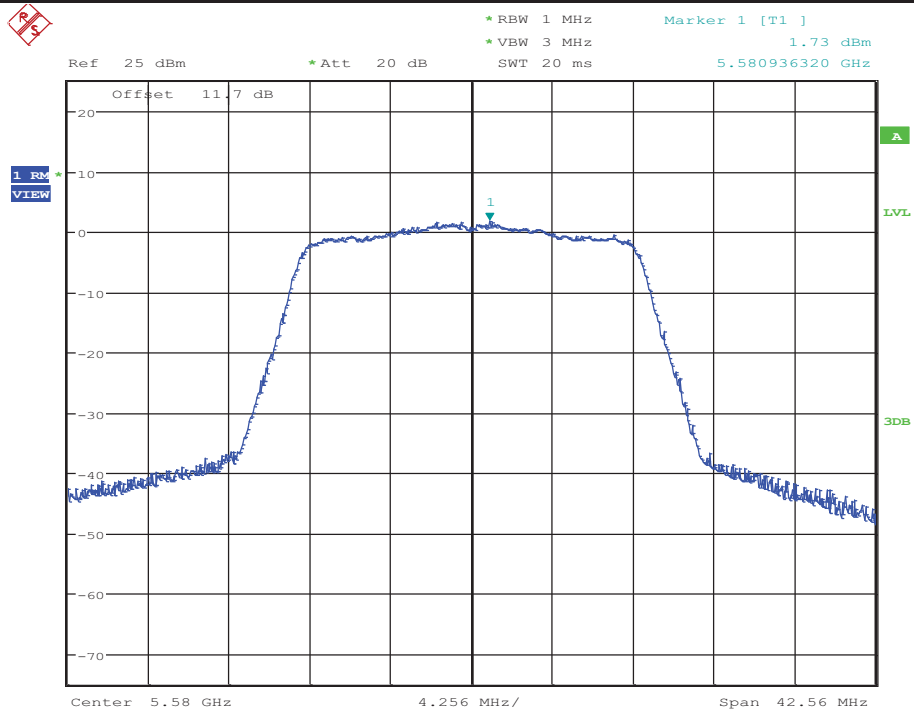
Date: 4.SEP.2017 19:45:39

Maximum Power Spectral Density_TNVN_11N20_5500_Ant2



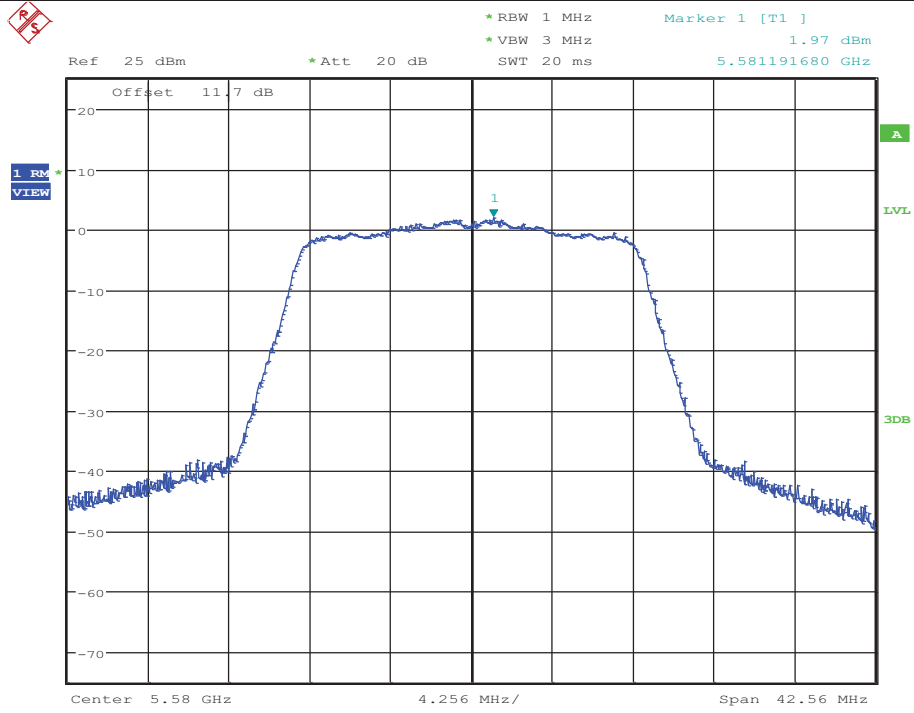
Date: 5.SEP.2017 14:27:03

Maximum Power Spectral Density_TNVN_11N20_5580_Ant1



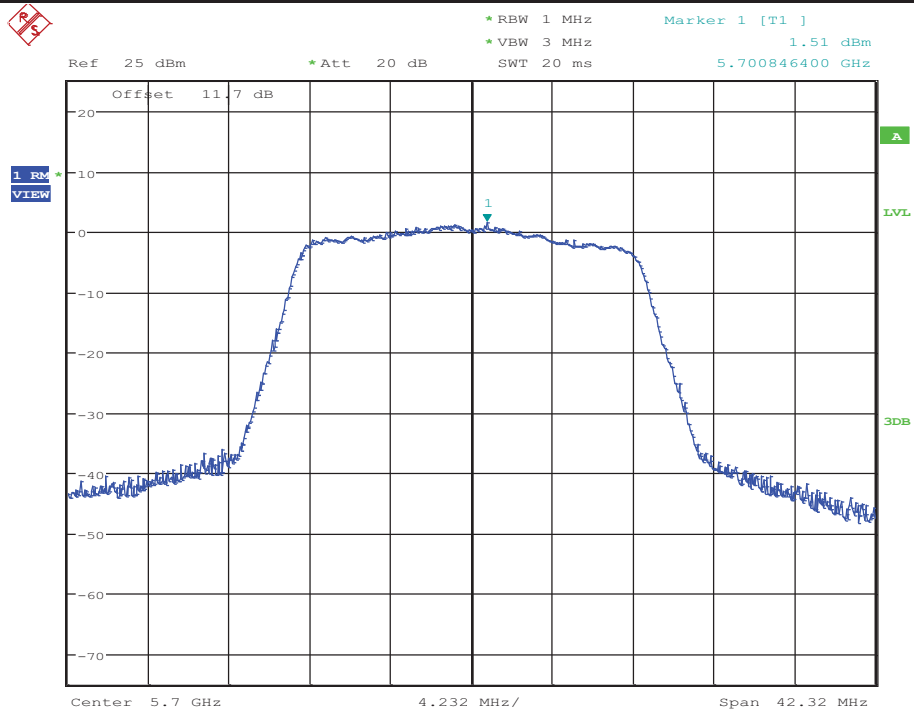
Date: 4.SEP.2017 19:50:38

Maximum Power Spectral Density_TNVN_11N20_5580_Ant2



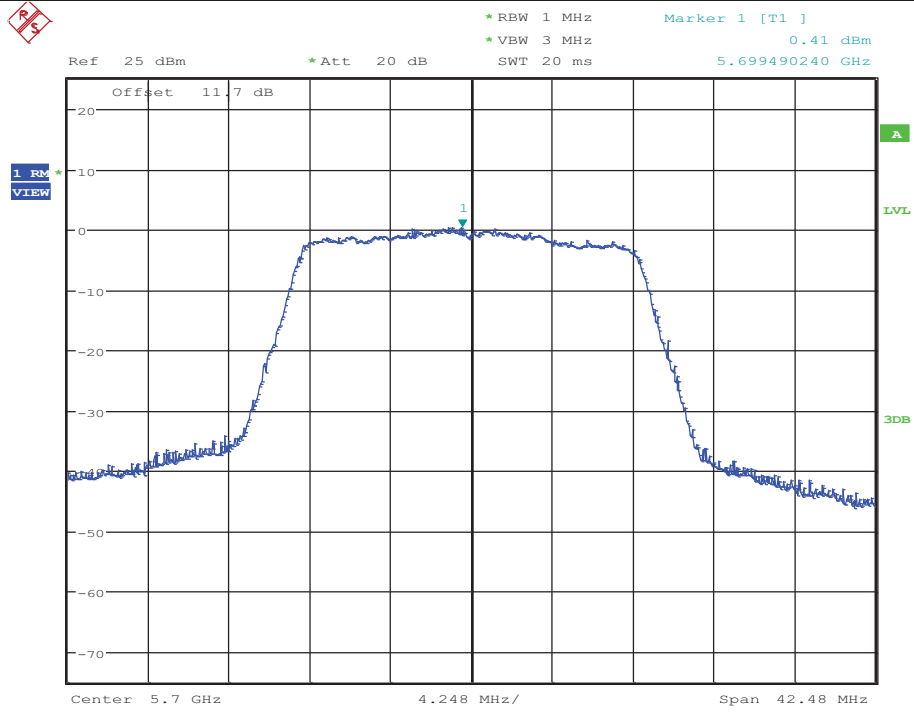
Date: 5.SEP.2017 14:32:07

Maximum Power Spectral Density_TNVN_11N20_5700_Ant1



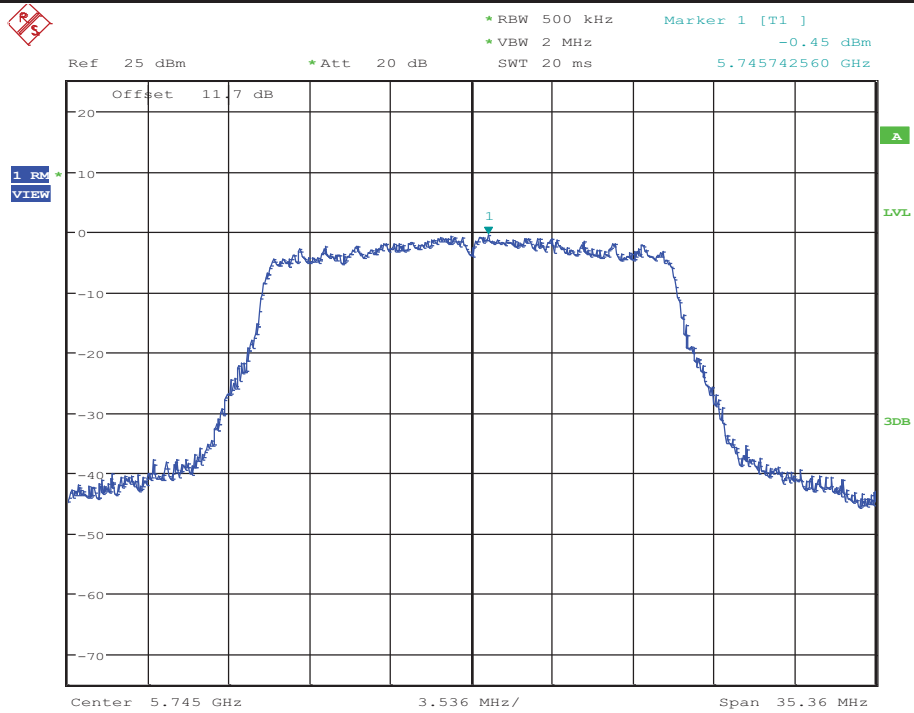
Date: 4.SEP.2017 19:55:03

Maximum Power Spectral Density_TNVN_11N20_5700_Ant2



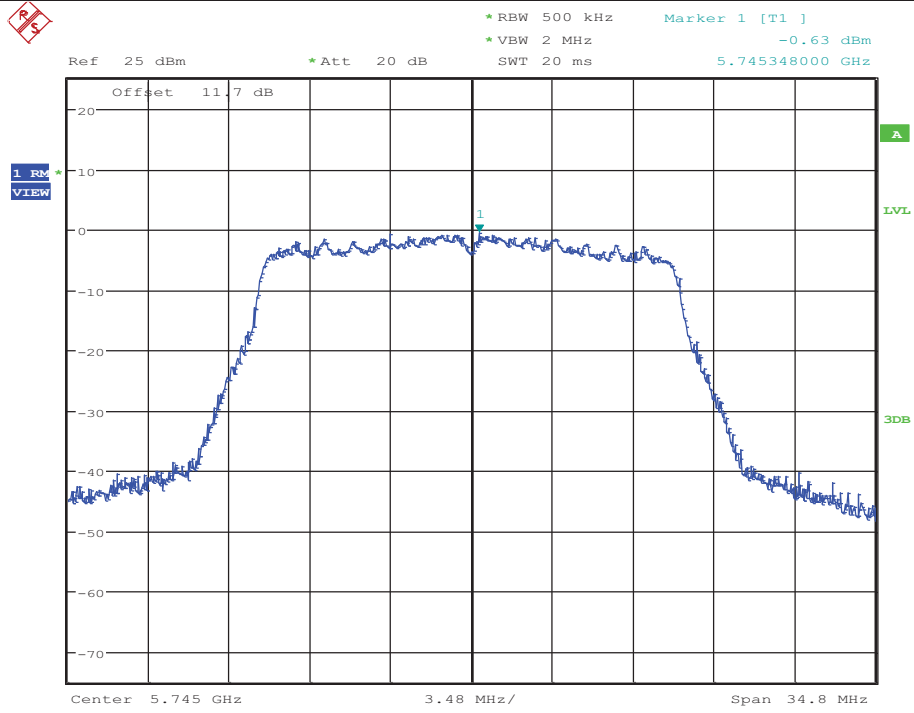
Date: 5.SEP.2017 14:38:15

Maximum Power Spectral Density_TNVN_11N20_5745_Ant1



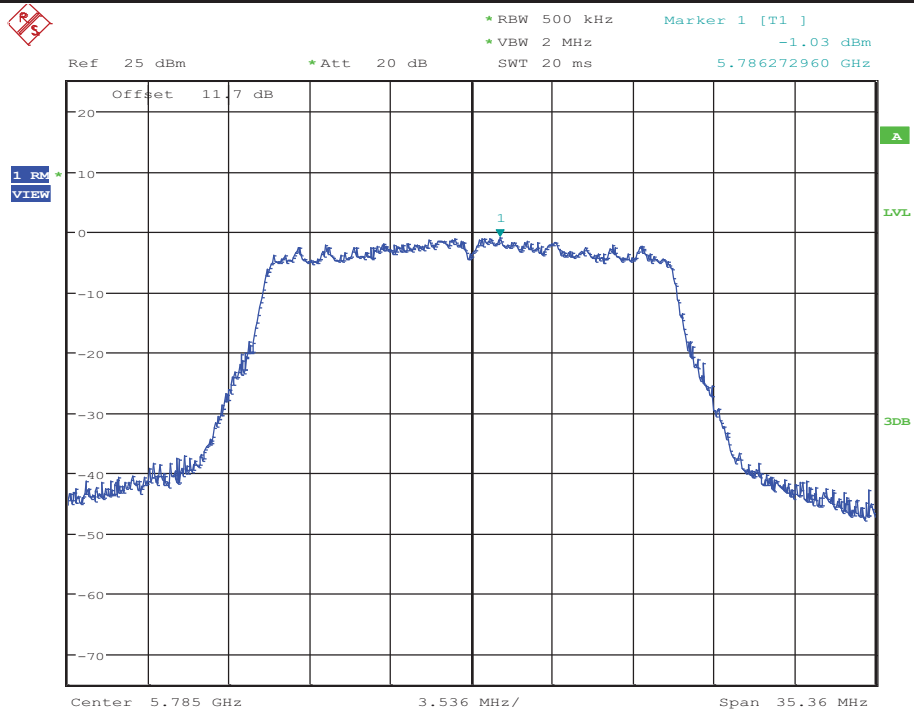
Date: 4.SEP.2017 19:59:04

Maximum Power Spectral Density_TNVN_11N20_5745_Ant2



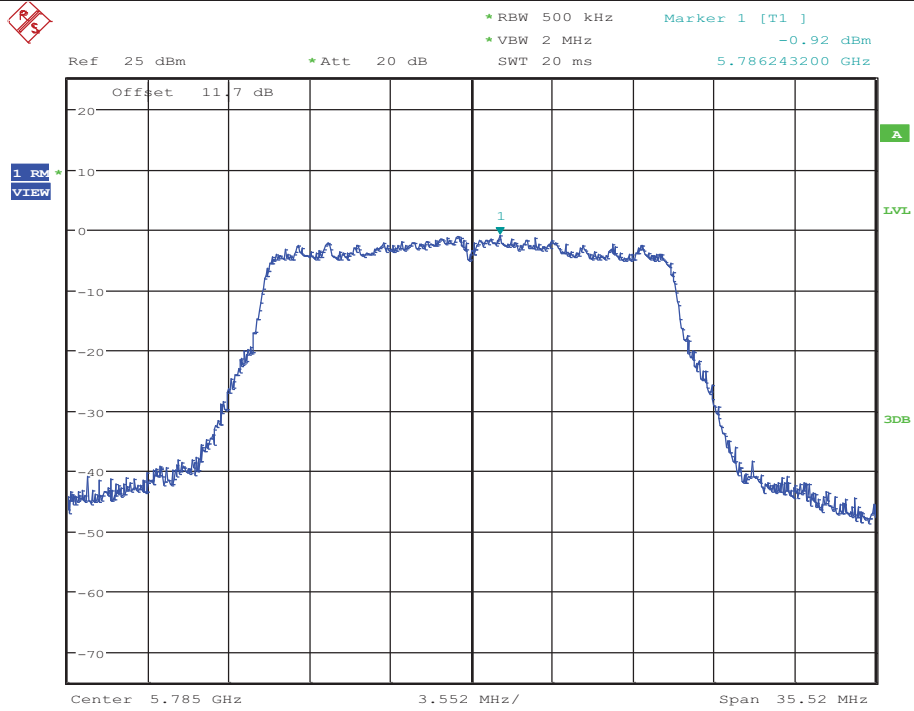
Date: 5.SEP.2017 14:42:20

Maximum Power Spectral Density_TNVN_11N20_5785_Ant1



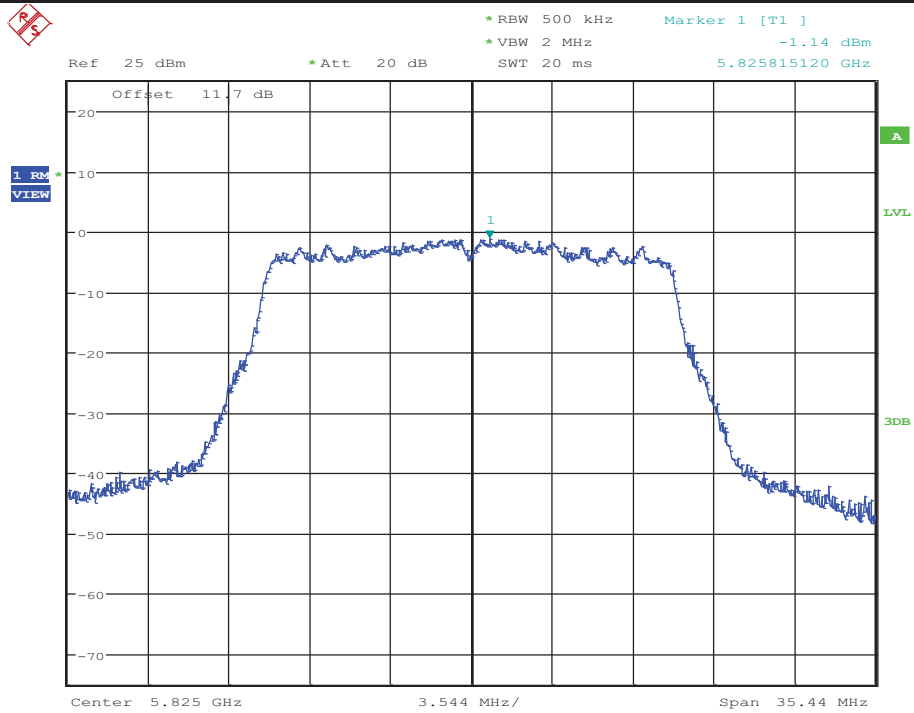
Date: 4.SEP.2017 20:02:56

Maximum Power Spectral Density_TNVN_11N20_5785_Ant2



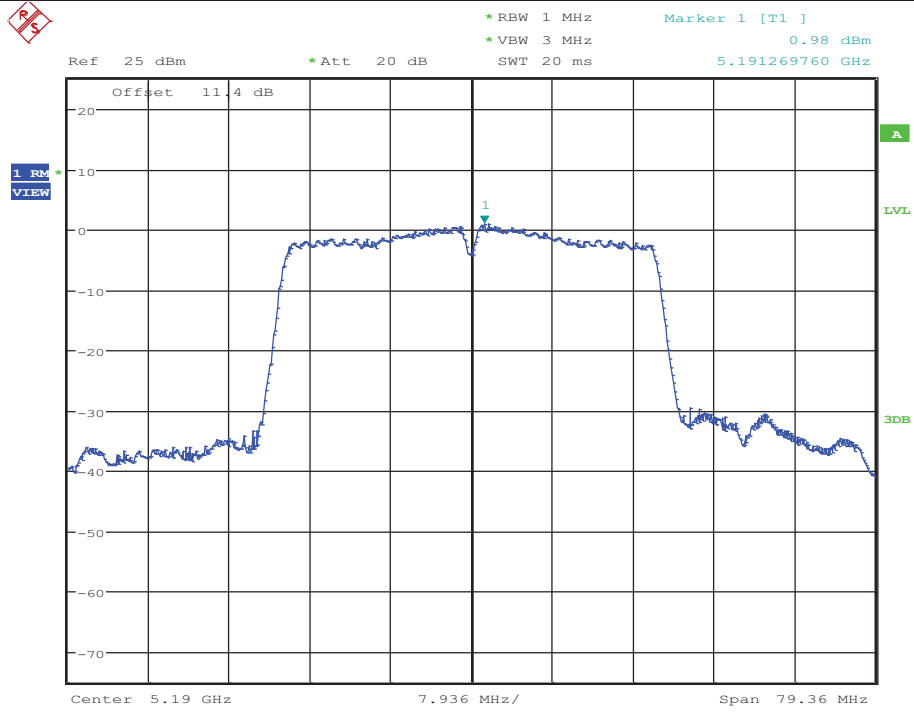
Date: 5.SEP.2017 14:46:15

Maximum Power Spectral Density_TNVN_11N20_5825_Ant1



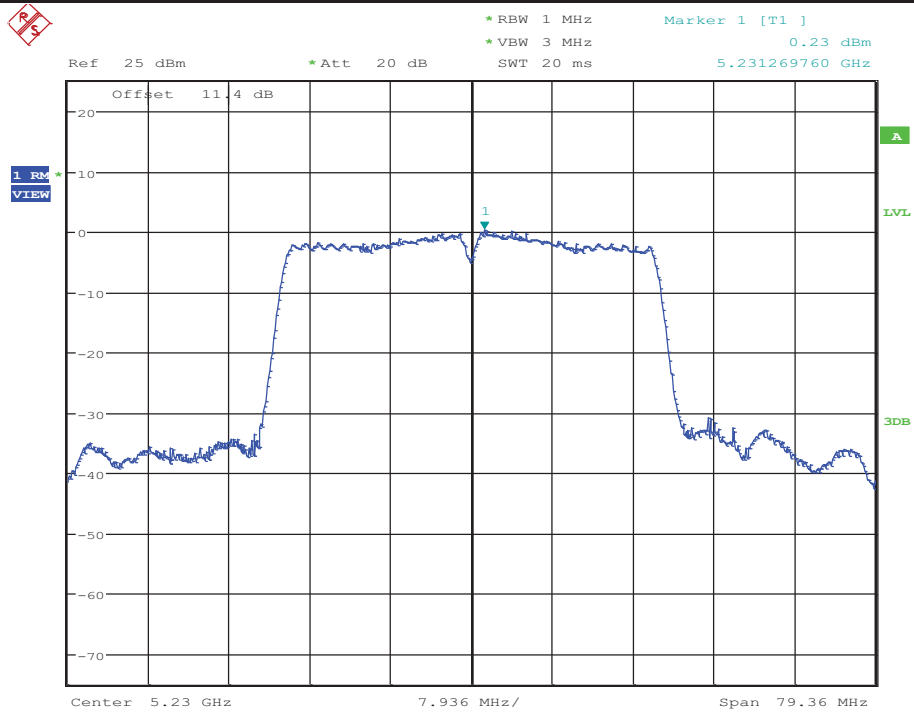
Date: 4.SEP.2017 20:07:19

Maximum Power Spectral Density_TNVN_11N40_5190_Ant2



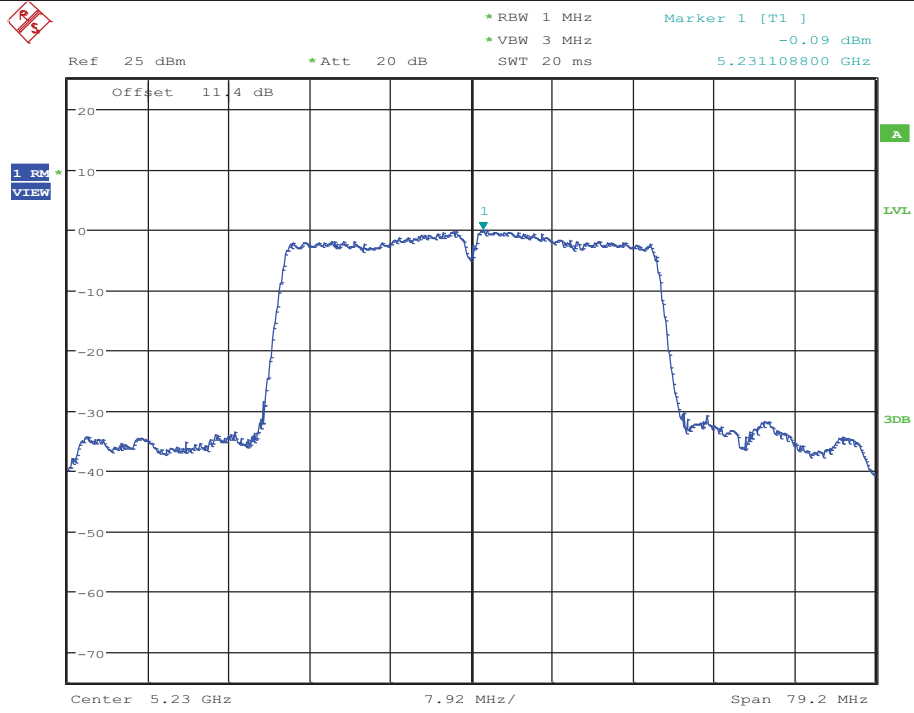
Date: 5.SEP.2017 15:02:22

Maximum Power Spectral Density_TNVN_11N40_5230_Ant1



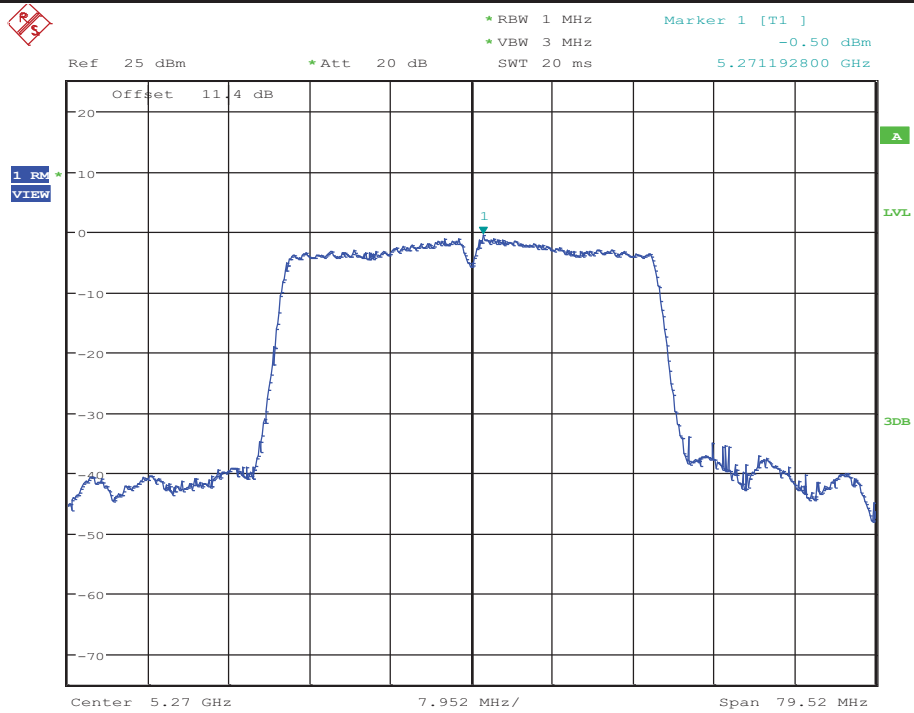
Date: 4.SEP.2017 20:37:35

Maximum Power Spectral Density_TNVN_11N40_5230_Ant2



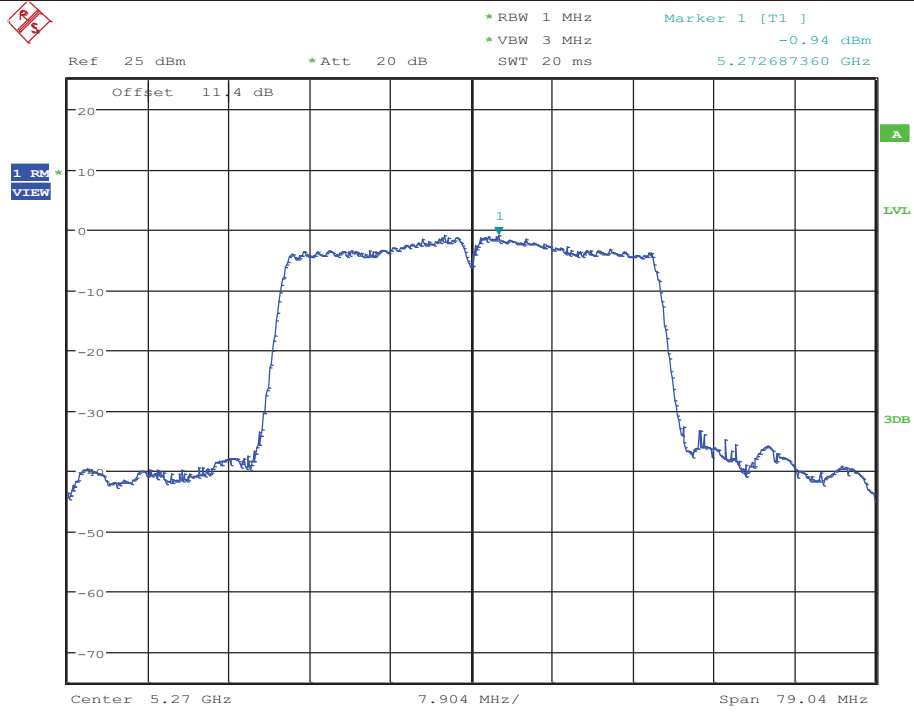
Date: 5.SEP.2017 15:06:49

Maximum Power Spectral Density_TNVN_11N40_5270_Ant1



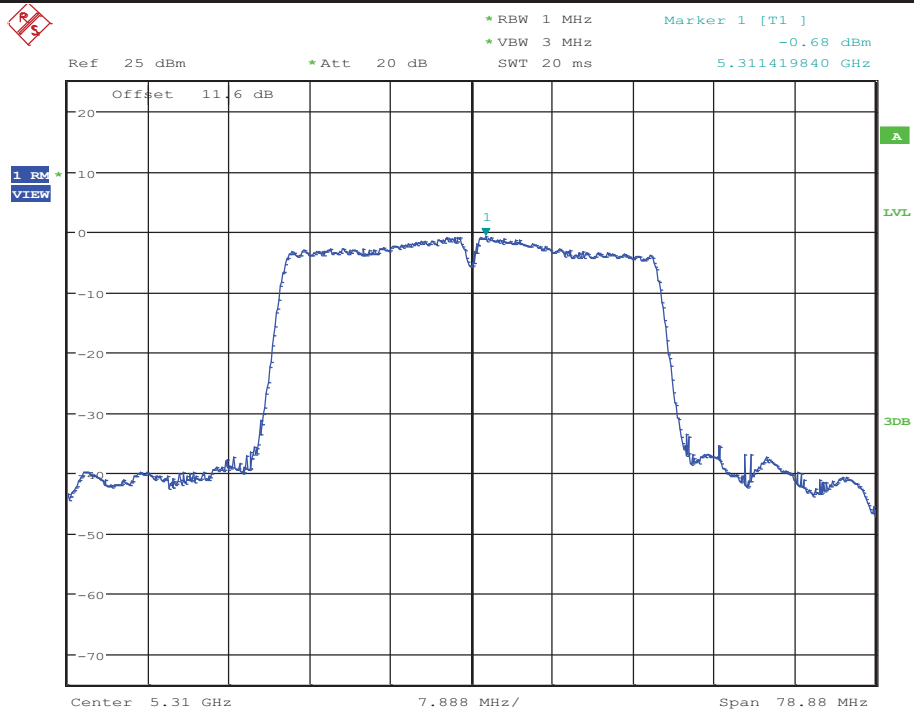
Date: 4.SEP.2017 20:42:13

Maximum Power Spectral Density_TNVN_11N40_5270_Ant2



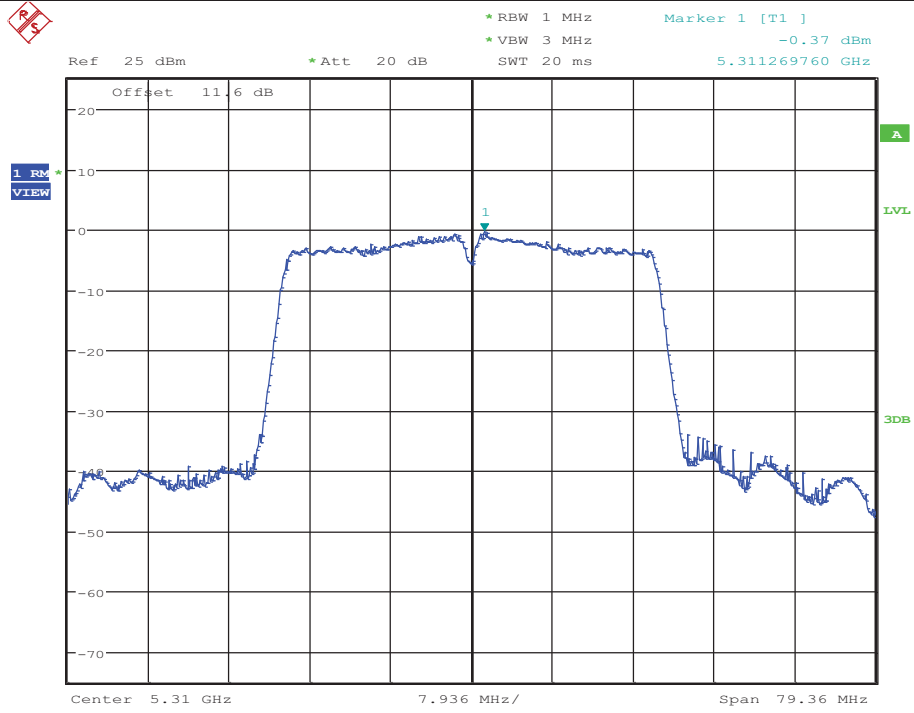
Date: 5.SEP.2017 19:27:37

Maximum Power Spectral Density_TNVN_11N40_5310_Ant1



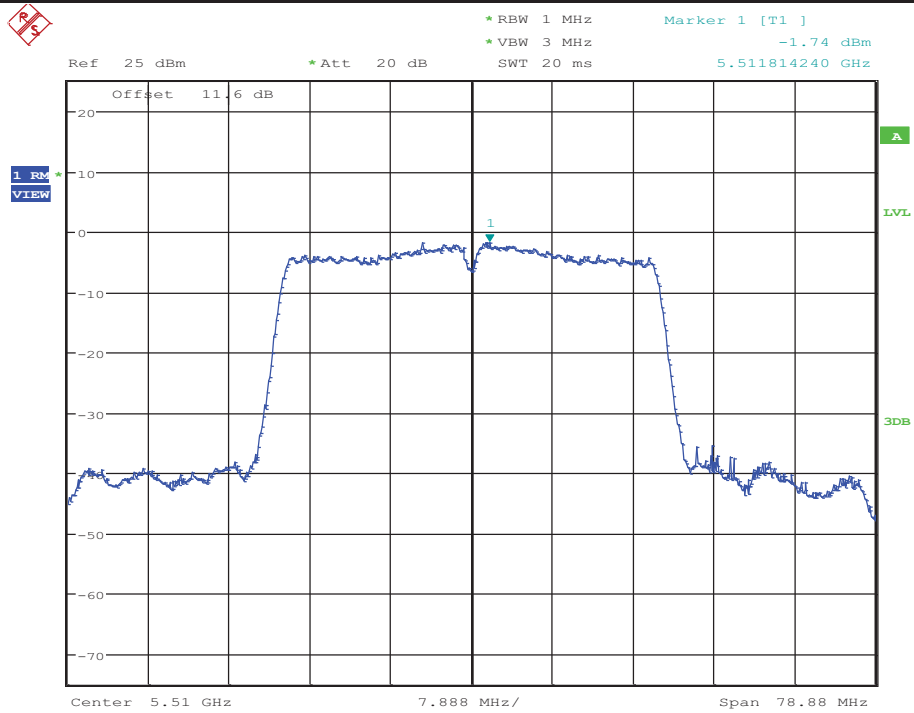
Date: 4.SEP.2017 20:49:11

Maximum Power Spectral Density_TNVN_11N40_5310_Ant2



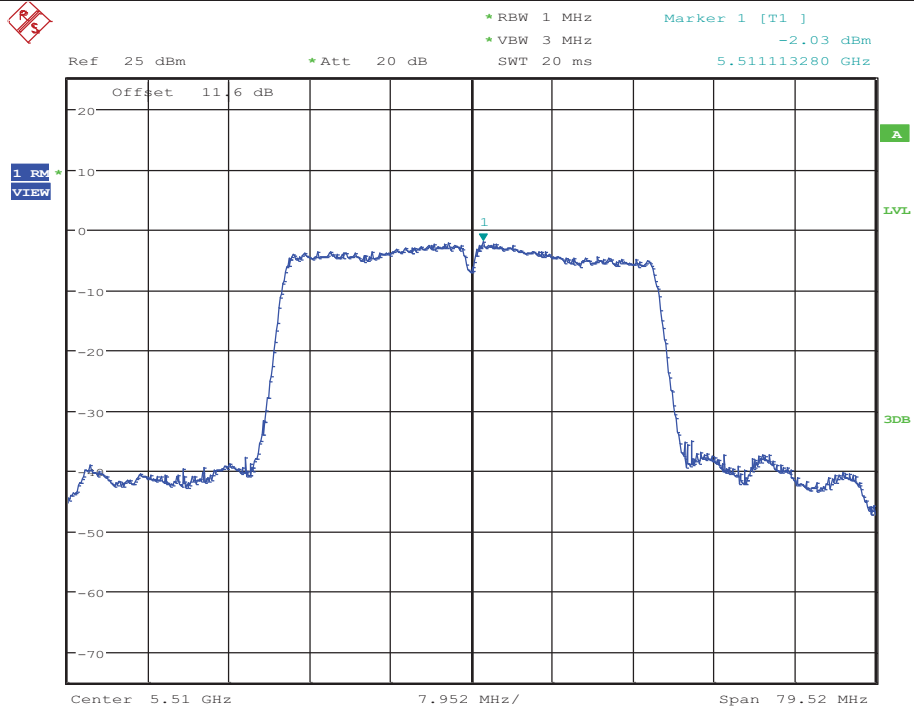
Date: 5.SEP.2017 19:32:05

Maximum Power Spectral Density_TNVN_11N40_5510_Ant1



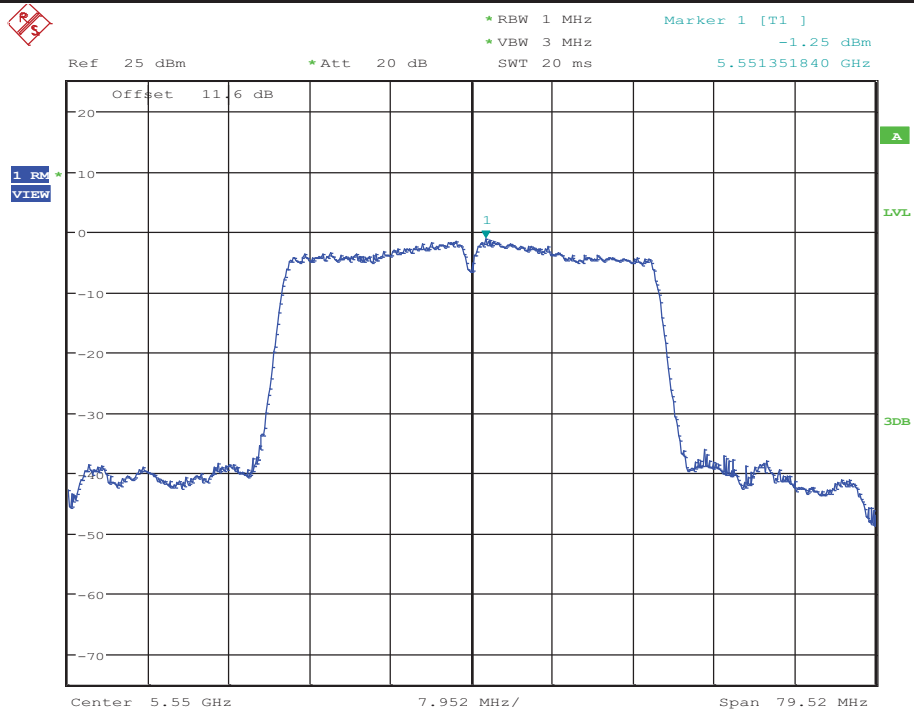
Date: 4.SEP.2017 20:59:59

Maximum Power Spectral Density_TNVN_11N40_5510_Ant2



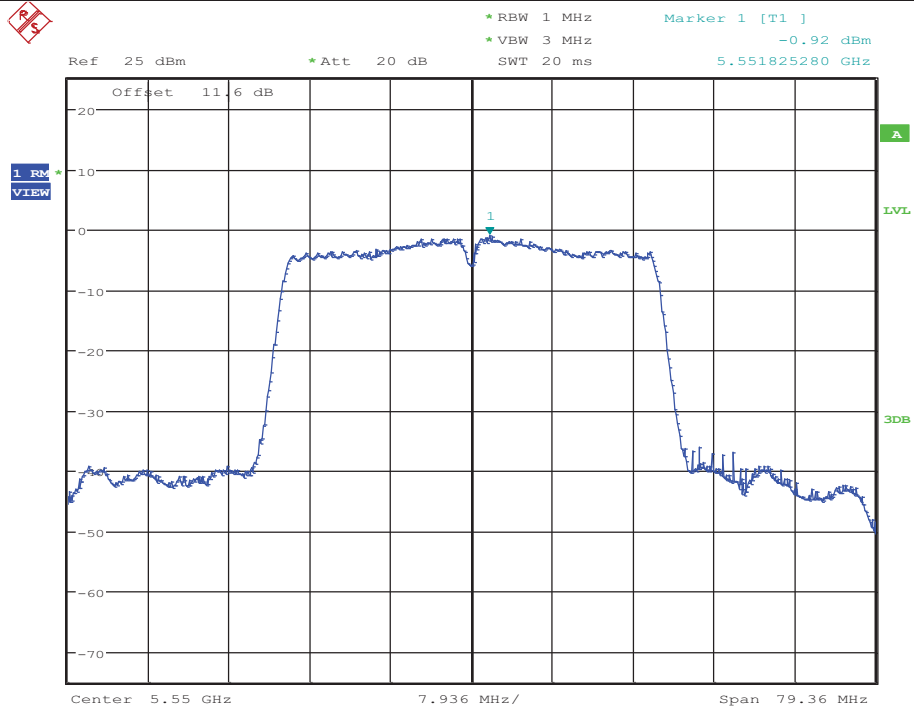
Date: 5.SEP.2017 19:36:34

Maximum Power Spectral Density_TNVN_11N40_5550_Ant1



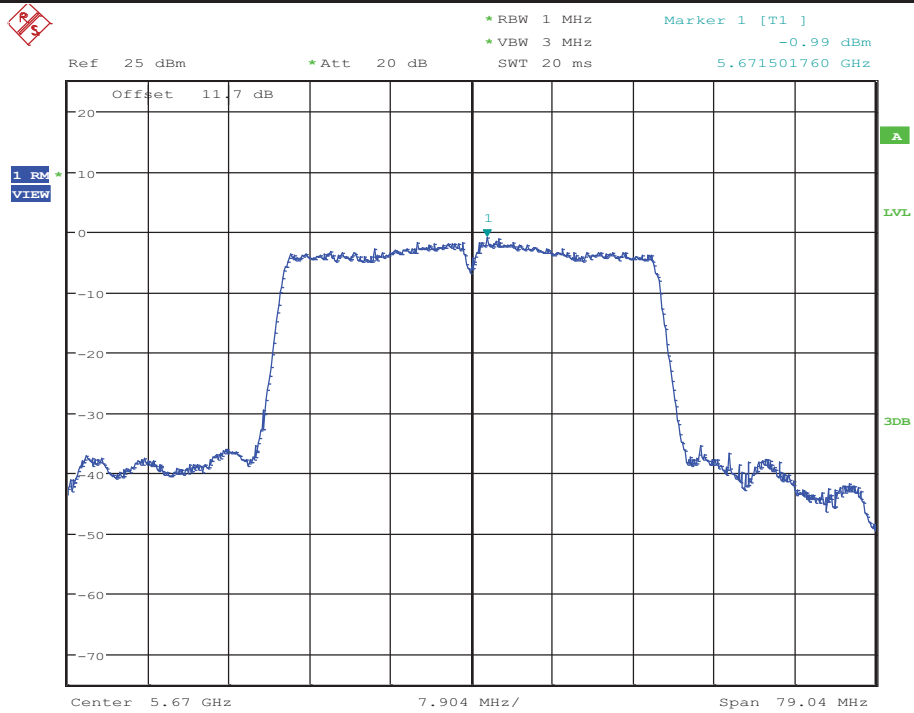
Date: 4.SEP.2017 21:04:33

Maximum Power Spectral Density_TNVN_11N40_5550_Ant2



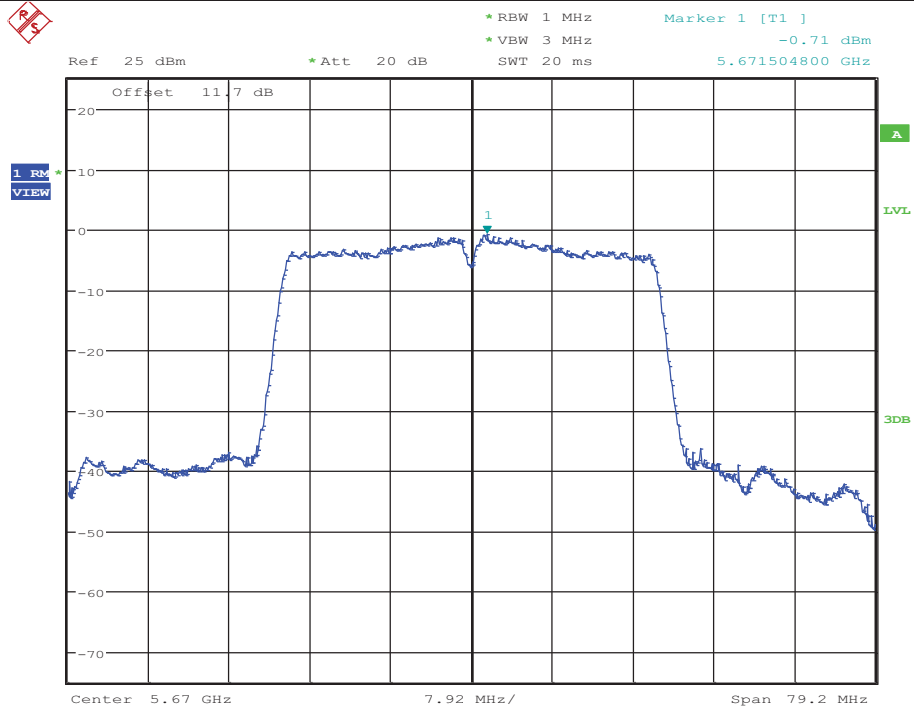
Date: 5.SEP.2017 19:40:53

Maximum Power Spectral Density_TNVN_11N40_5670_Ant1



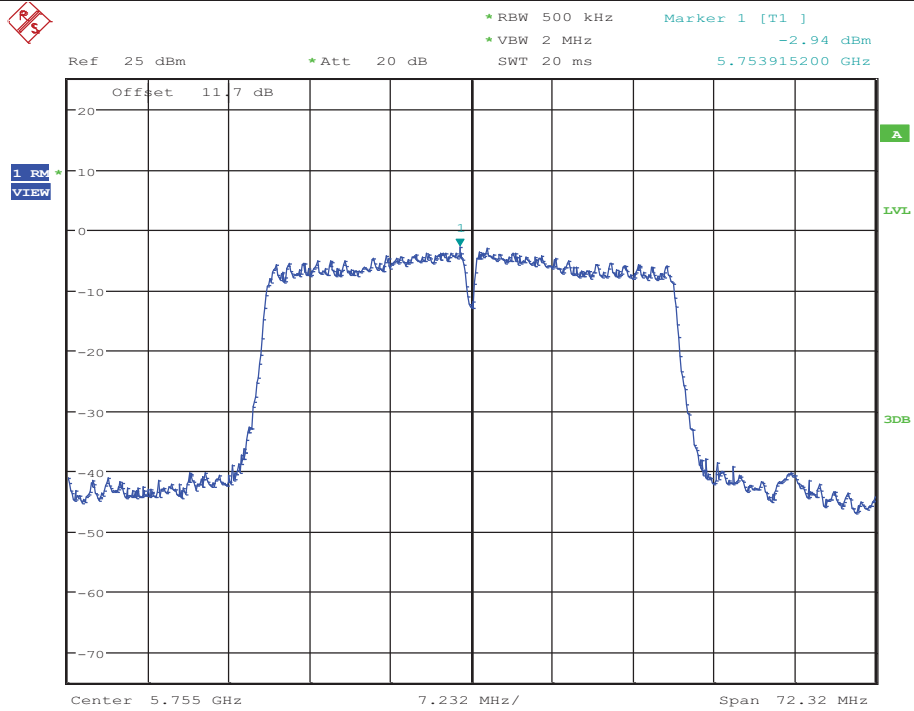
Date: 4.SEP.2017 21:08:38

Maximum Power Spectral Density_TNVN_11N40_5670_Ant2



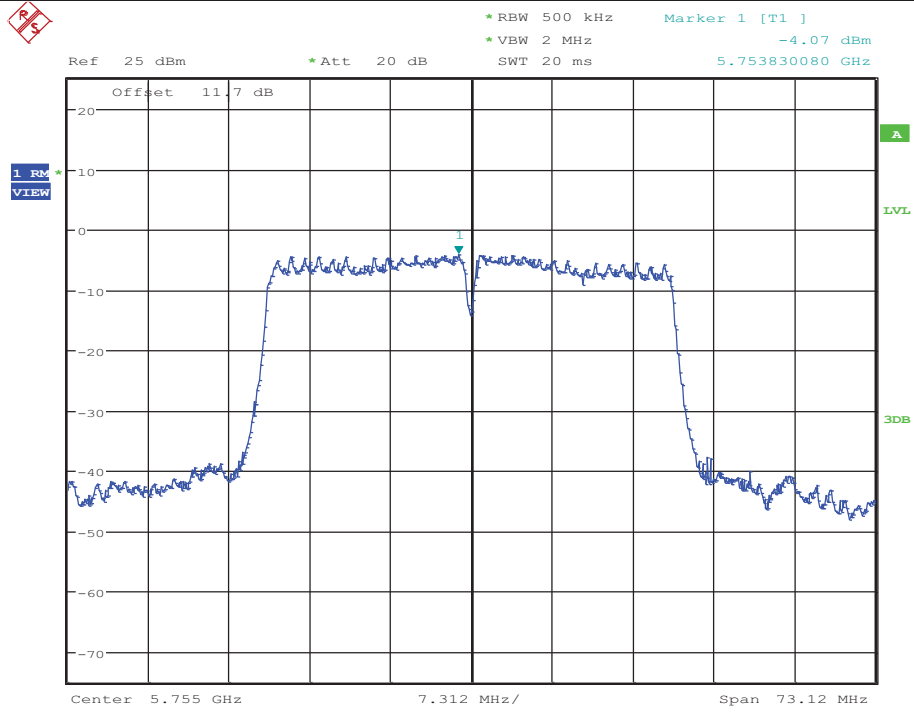
Date: 5.SEP.2017 19:44:46

Maximum Power Spectral Density_TNVN_11N40_5755_Ant1



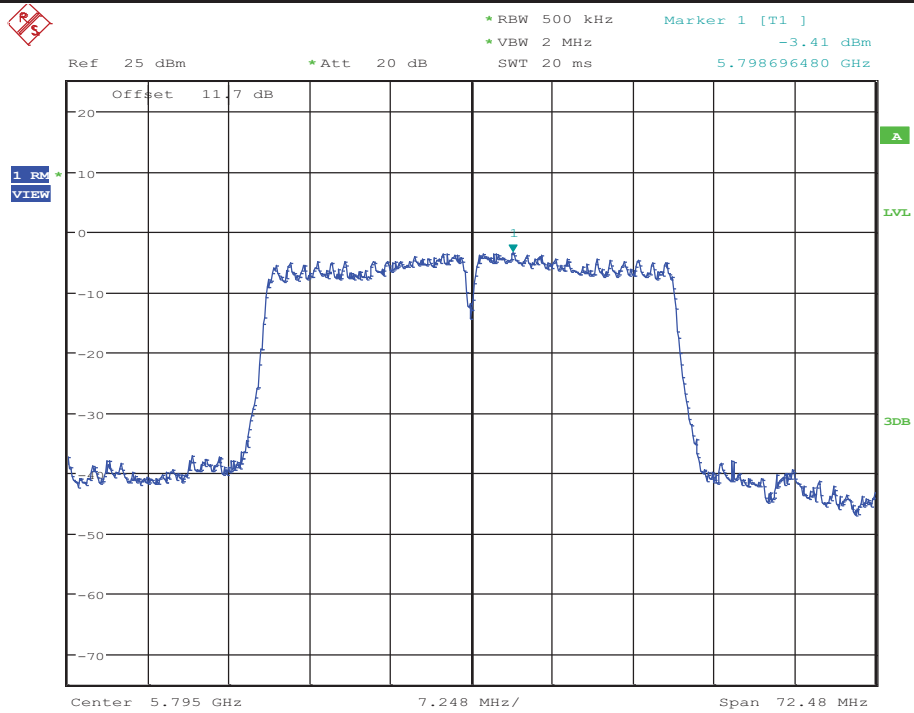
Date: 4.SEP.2017 21:13:06

Maximum Power Spectral Density_TNVN_11N40_5755_Ant2



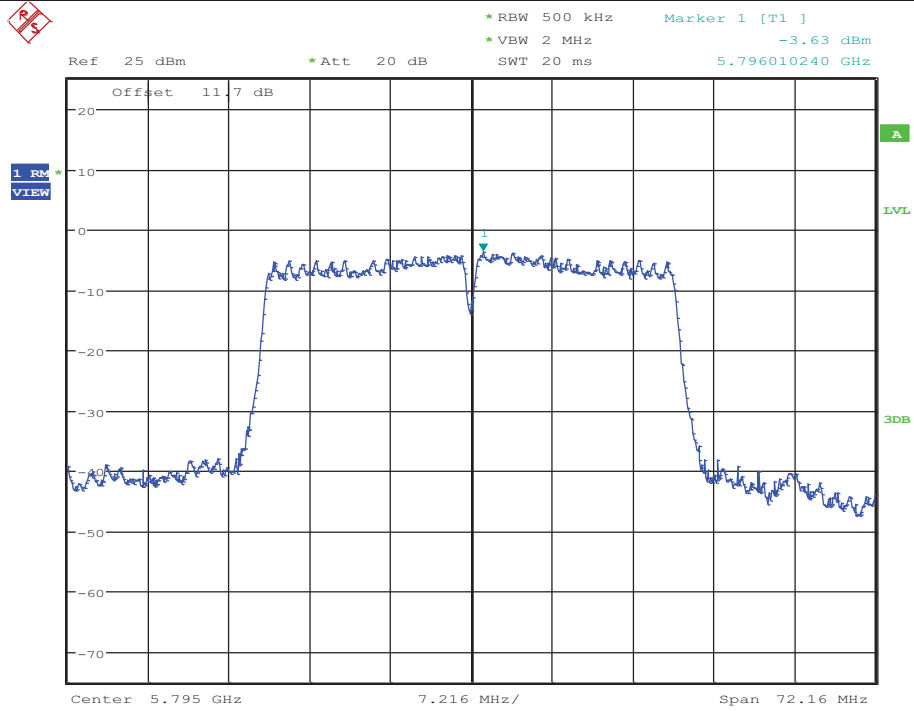
Date: 5.SEP.2017 19:49:21

Maximum Power Spectral Density_TNVN_11N40_5795_Ant1



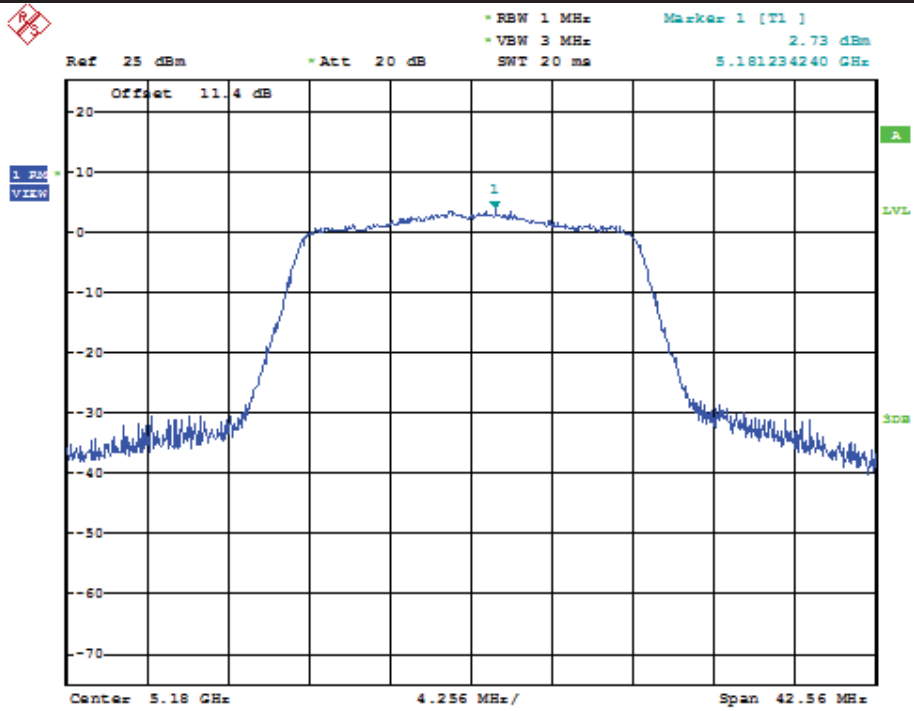
Date: 4.SEP.2017 21:17:29

Maximum Power Spectral Density_TNVN_11N40_5795_Ant2



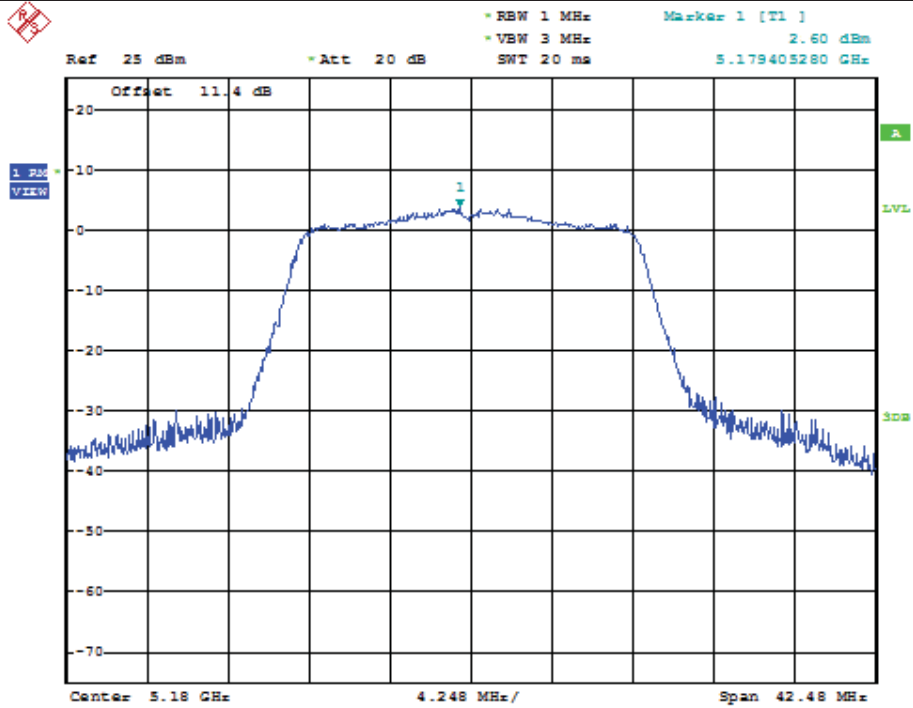
Date: 5.SEP.2017 19:53:45

Maximum Power Spectral Density_TNVN_11AC20_5180_Ant1



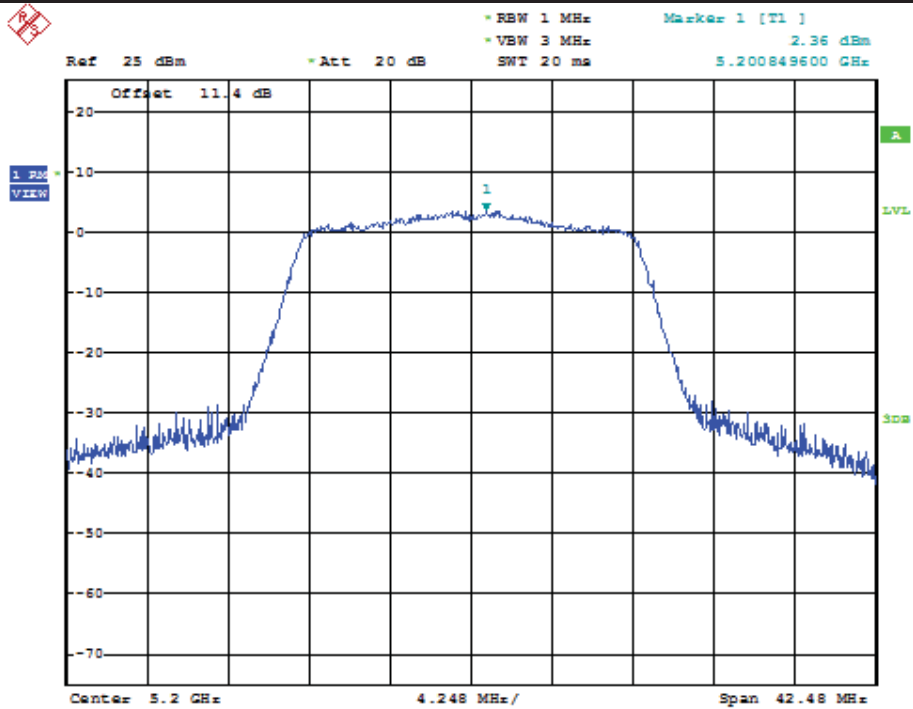
Date: 4.SEP.2017 21:22:43

Maximum Power Spectral Density_TNVN_11AC20_5180_Ant2



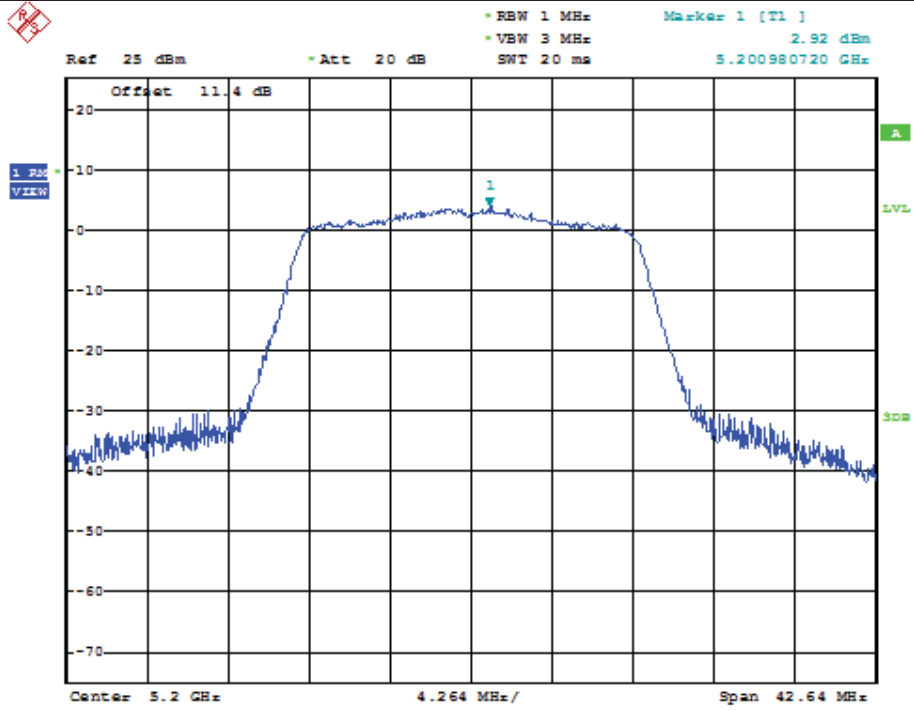
Date: 5.SEP.2017 19:58:41

Maximum Power Spectral Density_TNVN_11AC20_5200_Ant1



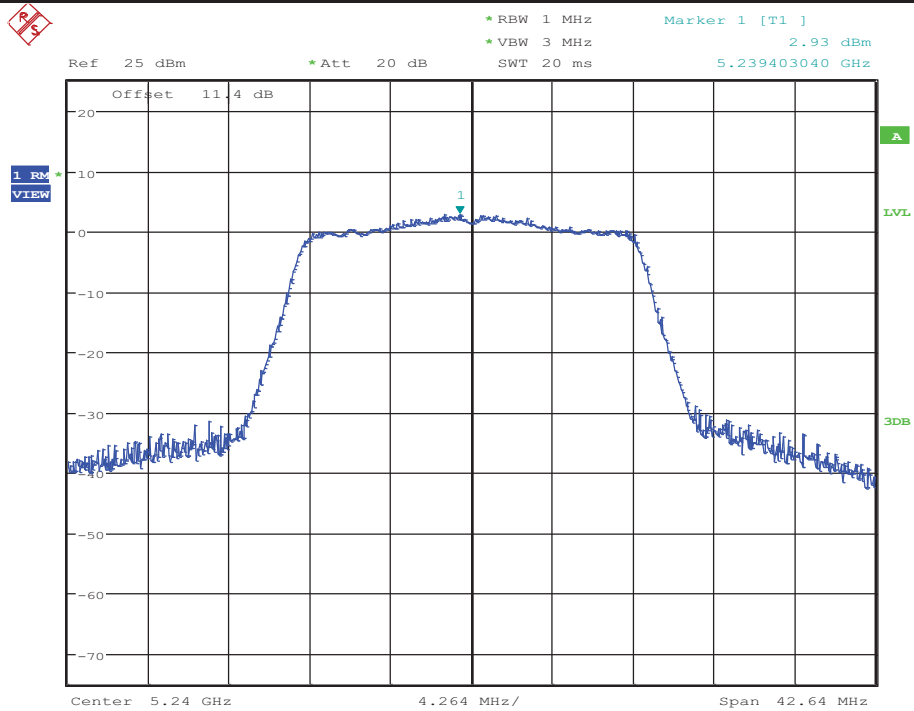
Date: 4.SEP.2017 21:27:43

Maximum Power Spectral Density_TNVN_11AC20_5200_Ant2



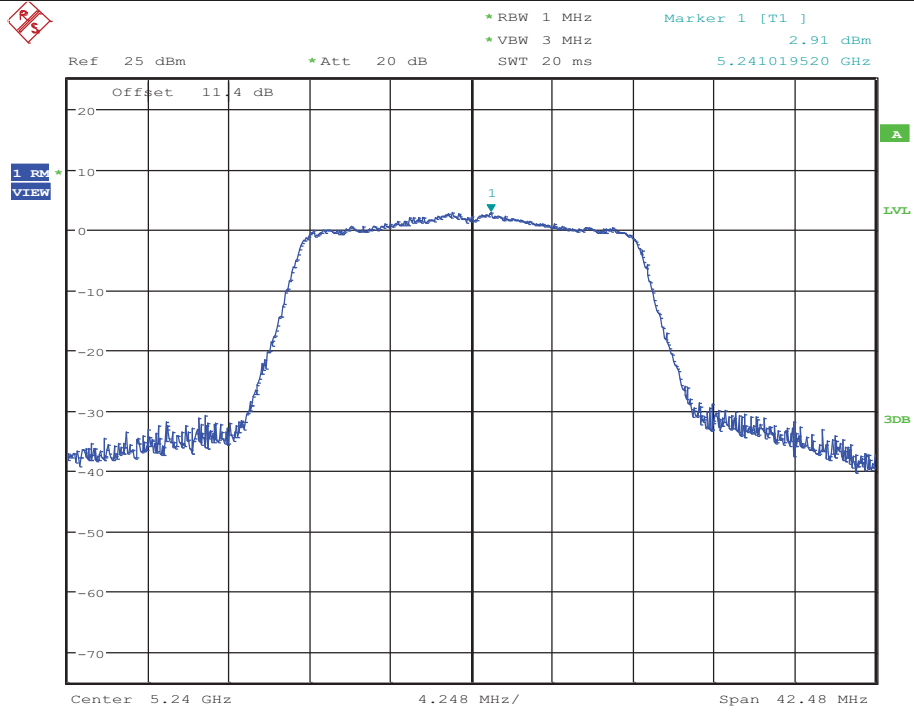
Date: 5.SEP.2017 20:03:41

Maximum Power Spectral Density_TNVN_11AC20_5240_Ant1



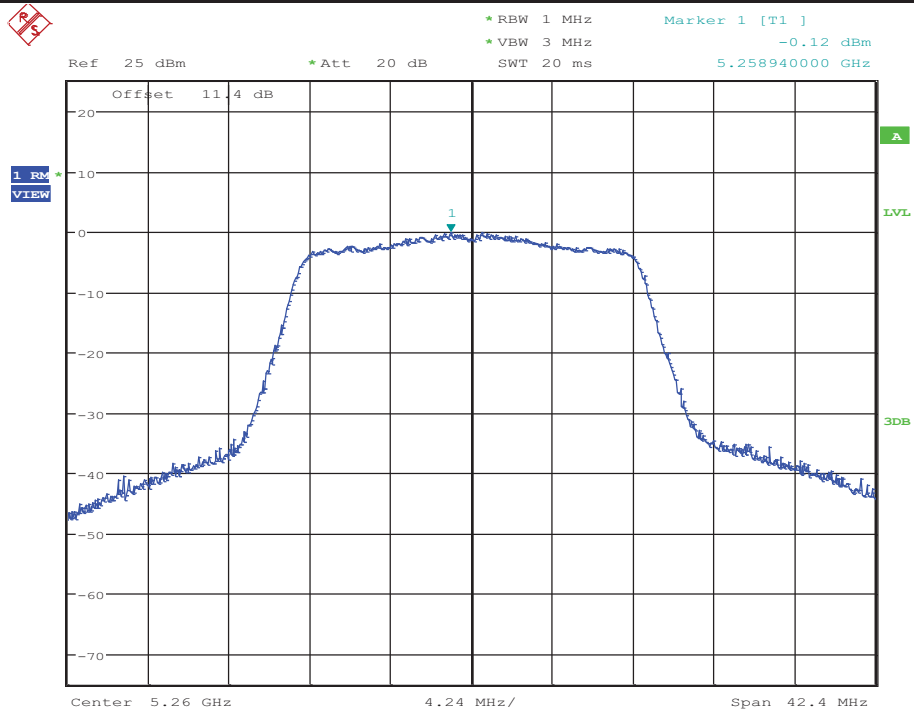
Date: 4.SEP.2017 21:33:38

Maximum Power Spectral Density_TNVN_11AC20_5240_Ant2



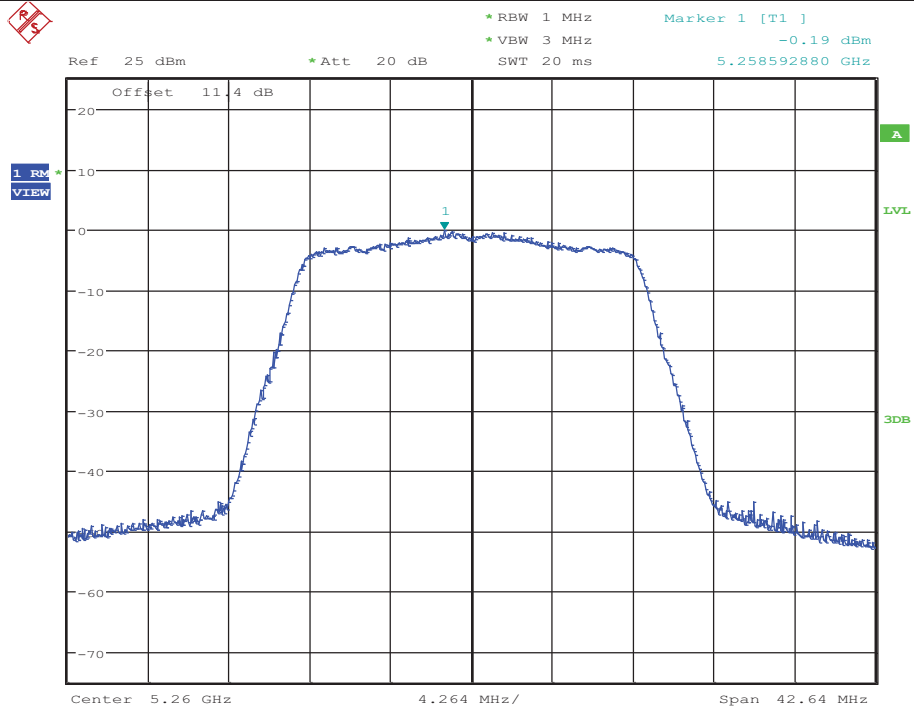
Date: 5.SEP.2017 20:08:07

Maximum Power Spectral Density_TNVN_11AC20_5260_Ant1



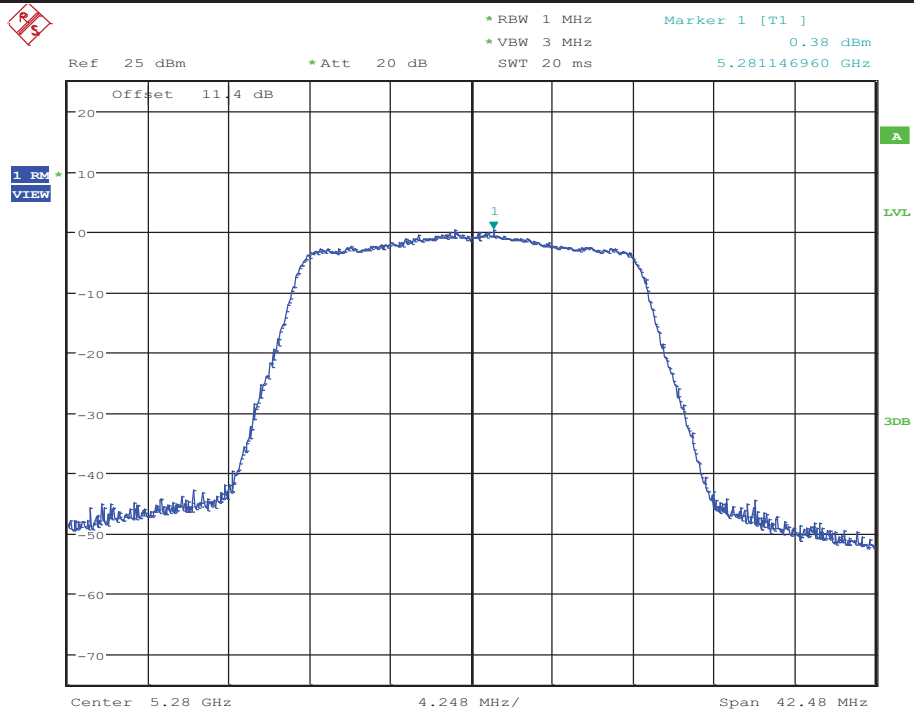
Date: 5.SEP.2017 08:48:33

Maximum Power Spectral Density_TNVN_11AC20_5260_Ant2



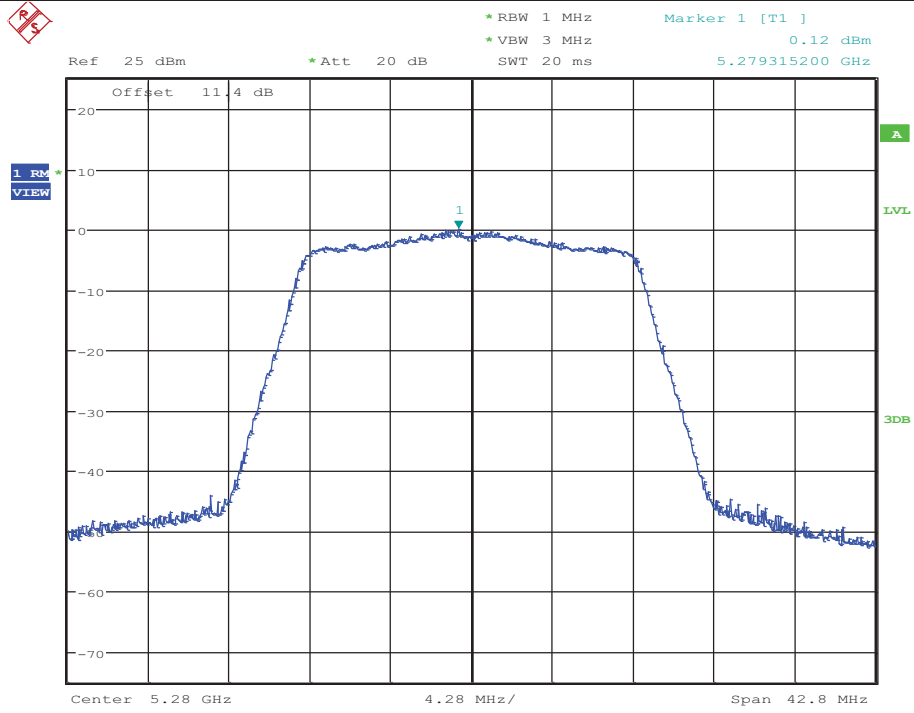
Date: 5.SEP.2017 20:13:07

Maximum Power Spectral Density_TNVN_11AC20_5280_Ant1



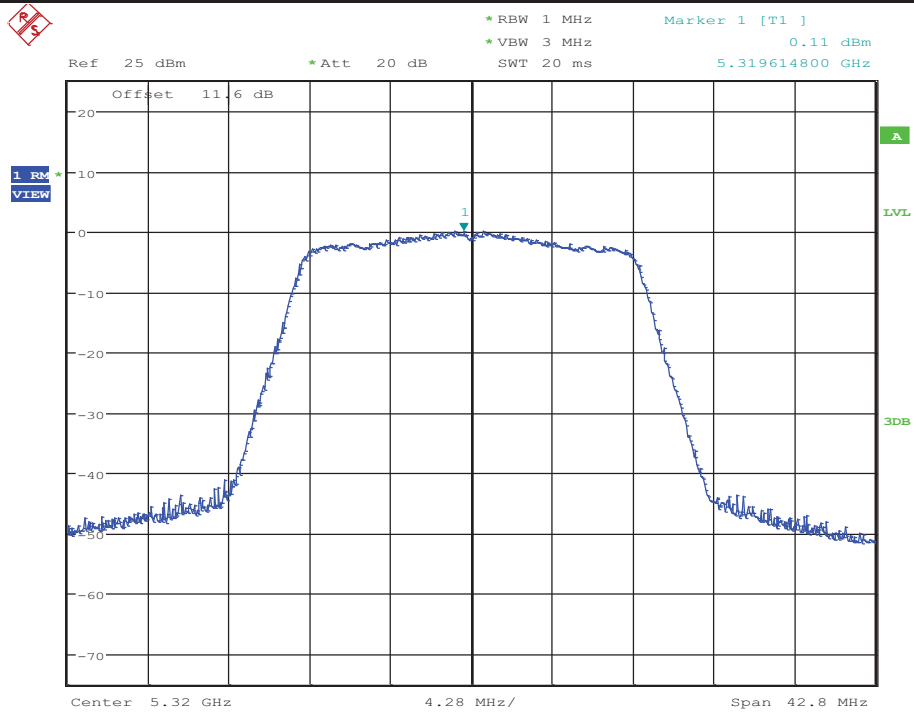
Date: 5.SEP.2017 08:53:50

Maximum Power Spectral Density_TNVN_11AC20_5280_Ant2



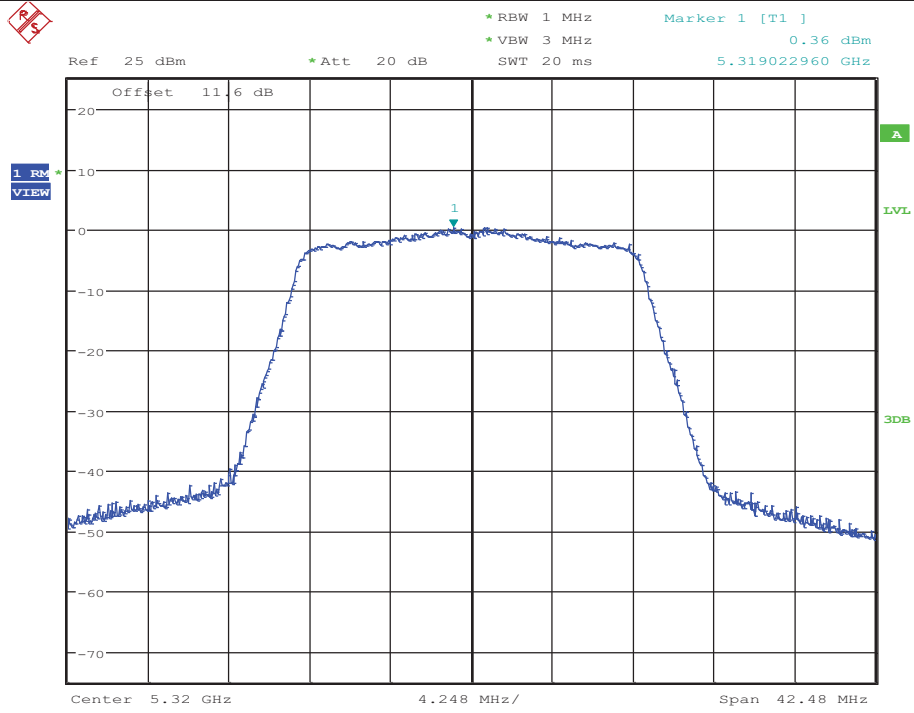
Date: 5.SEP.2017 20:18:42

Maximum Power Spectral Density_TNVN_11AC20_5320_Ant1



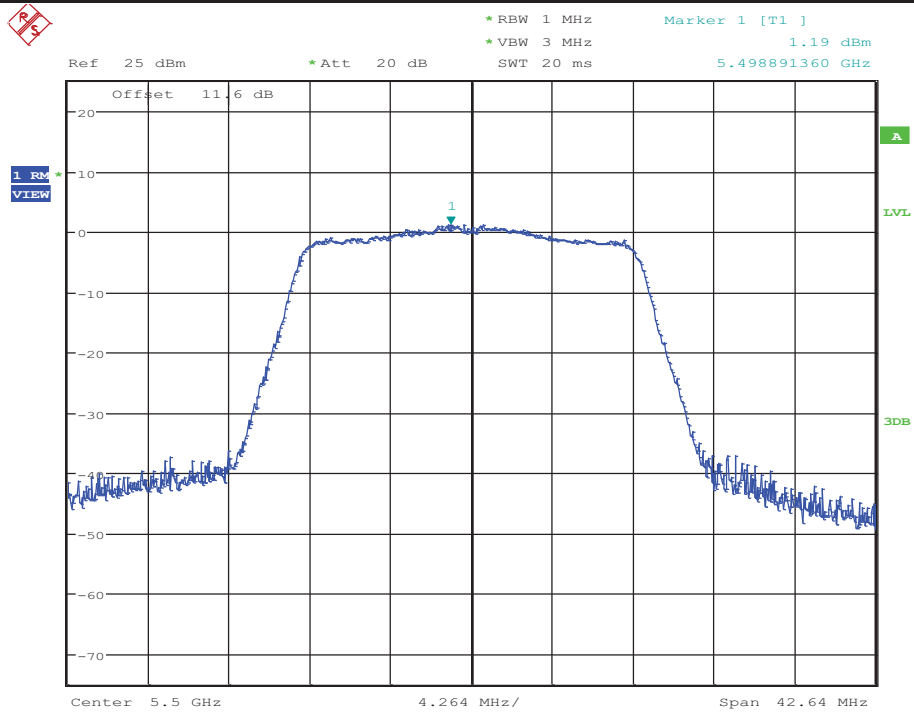
Date: 5.SEP.2017 08:58:18

Maximum Power Spectral Density_TNVN_11AC20_5320_Ant2



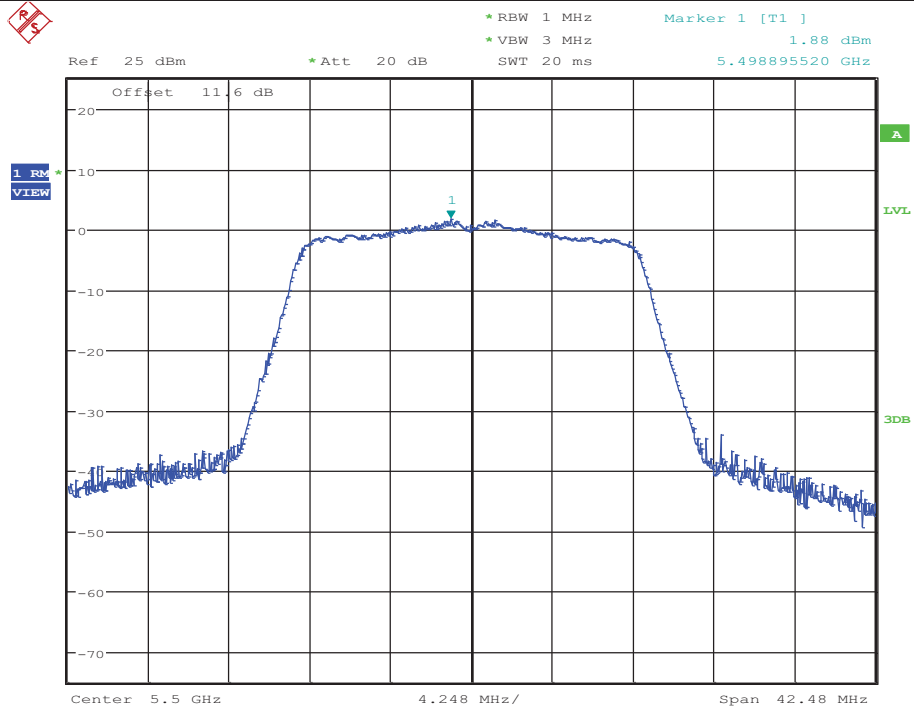
Date: 5.SEP.2017 20:23:08

Maximum Power Spectral Density_TNVN_11AC20_5500_Ant1



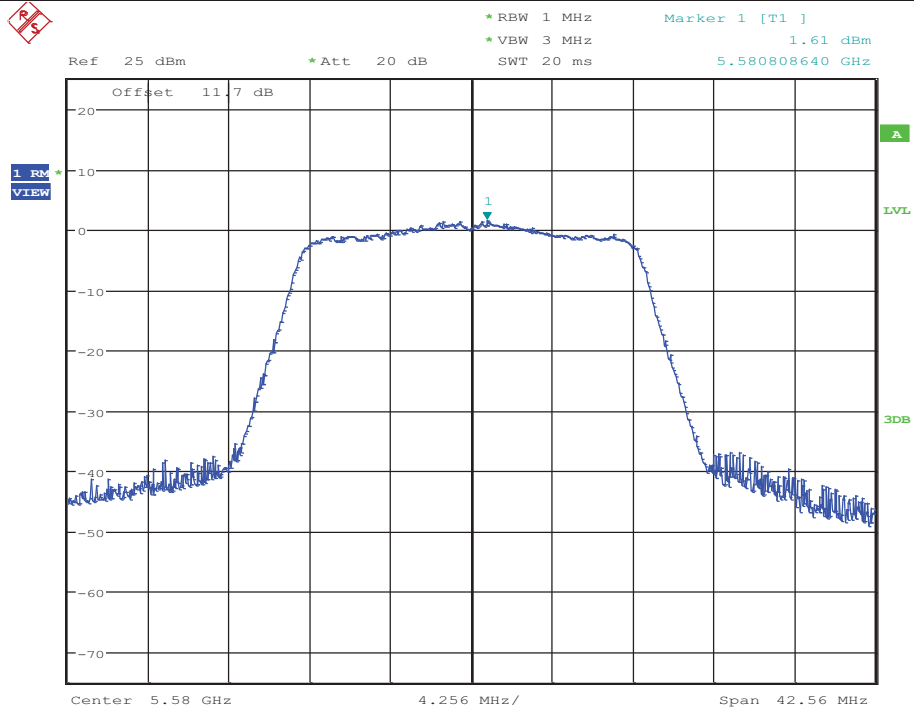
Date: 5.SEP.2017 09:03:20

Maximum Power Spectral Density_TNVN_11AC20_5500_Ant2



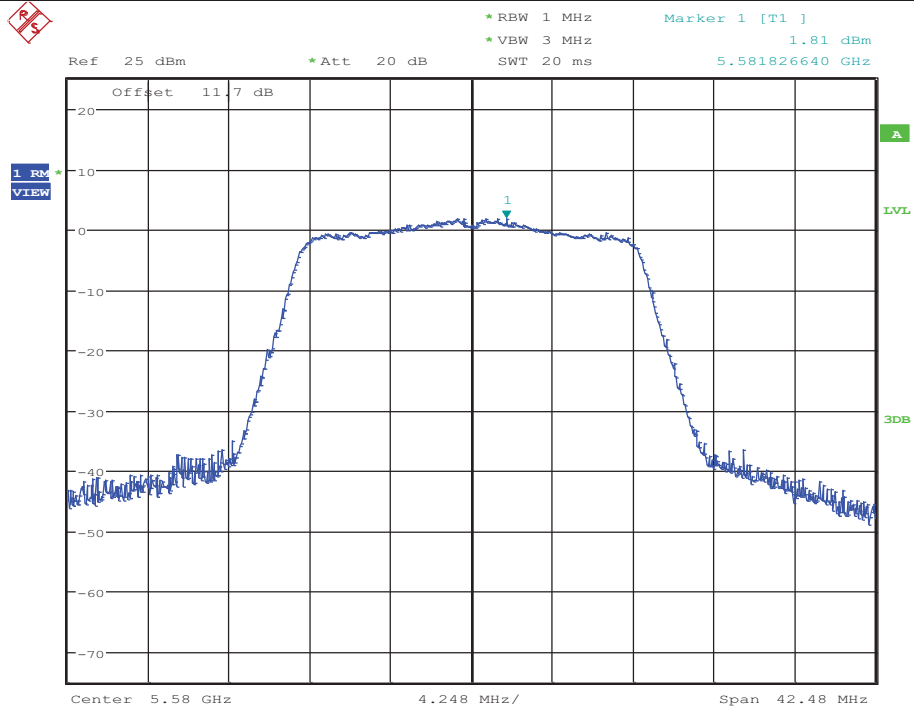
Date: 5.SEP.2017 20:28:16

Maximum Power Spectral Density_TNVN_11AC20_5580_Ant1



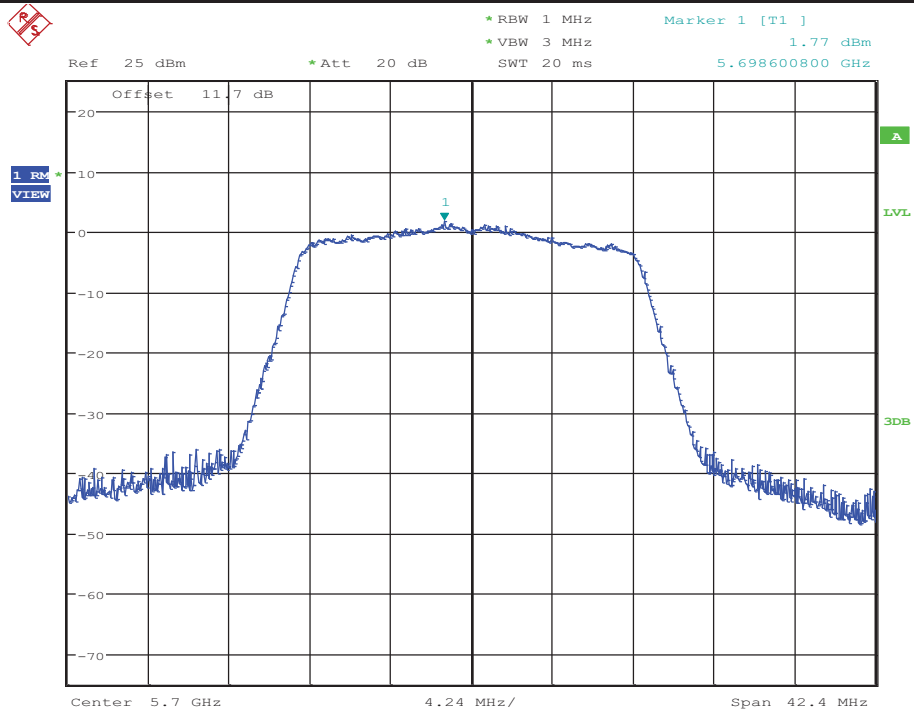
Date: 5.SEP.2017 09:08:20

Maximum Power Spectral Density_TNVN_11AC20_5580_Ant2



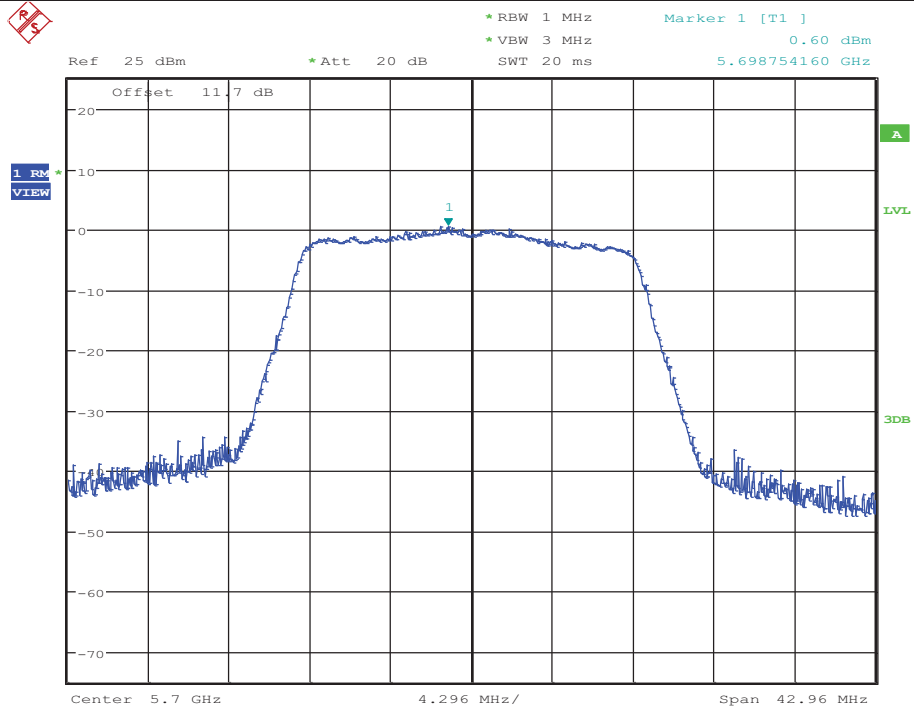
Date: 5.SEP.2017 20:33:23

Maximum Power Spectral Density_TNVN_11AC20_5700_Ant1



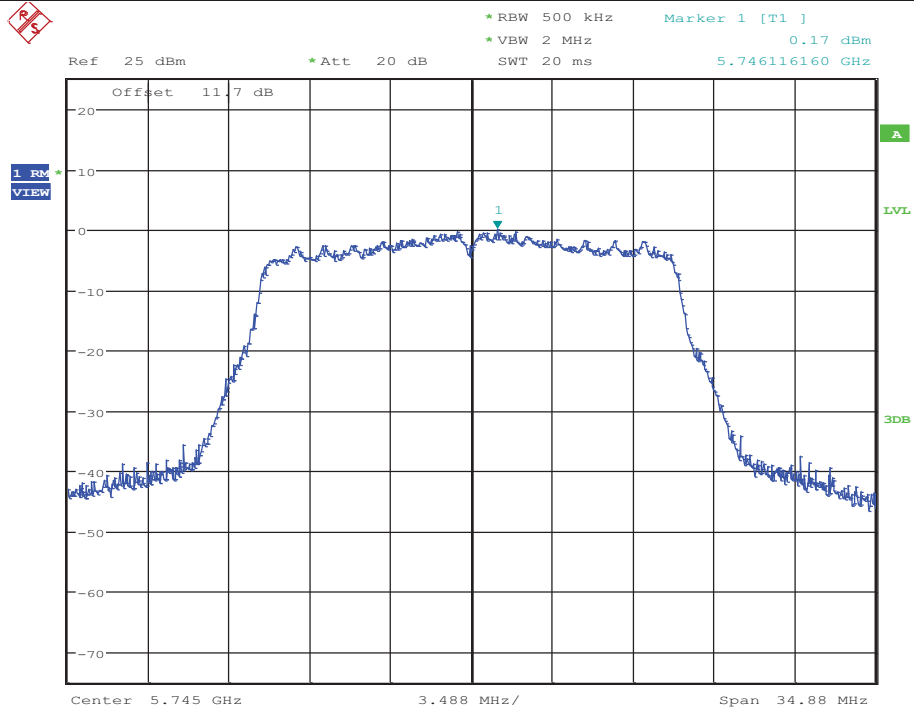
Date: 5.SEP.2017 09:12:47

Maximum Power Spectral Density_TNVN_11AC20_5700_Ant2



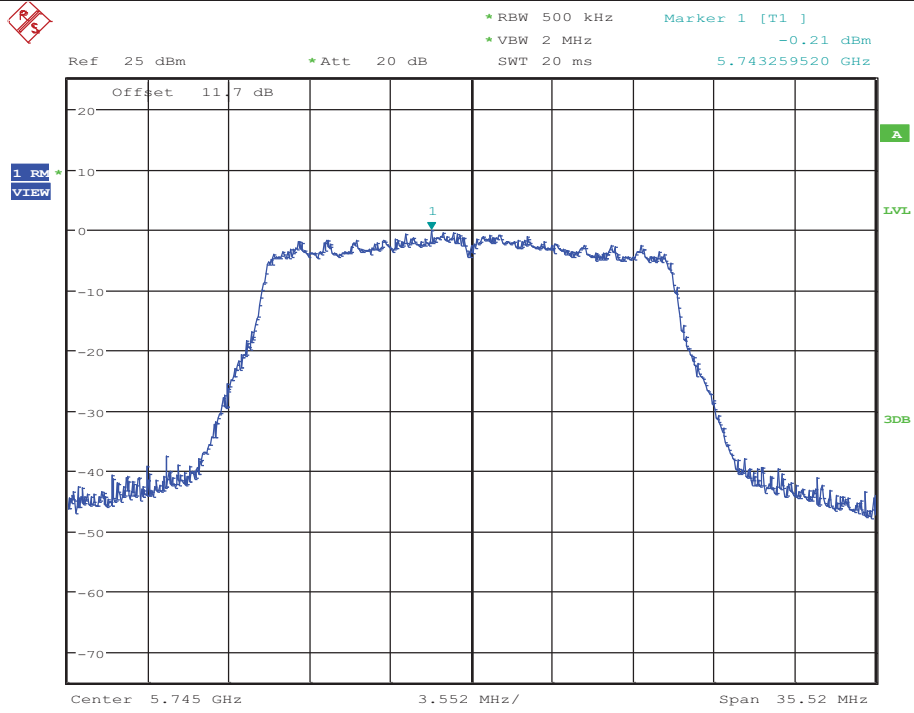
Date: 5.SEP.2017 20:37:50

Maximum Power Spectral Density_TNVN_11AC20_5745_Ant1



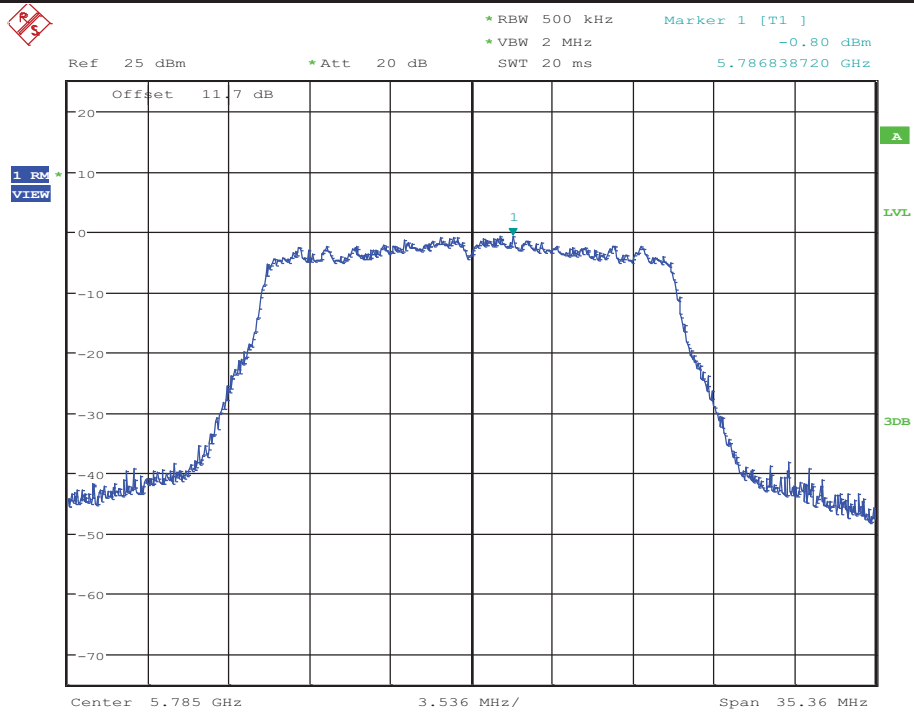
Date: 5.SEP.2017 09:34:43

Maximum Power Spectral Density_TNVN_11AC20_5745_Ant2



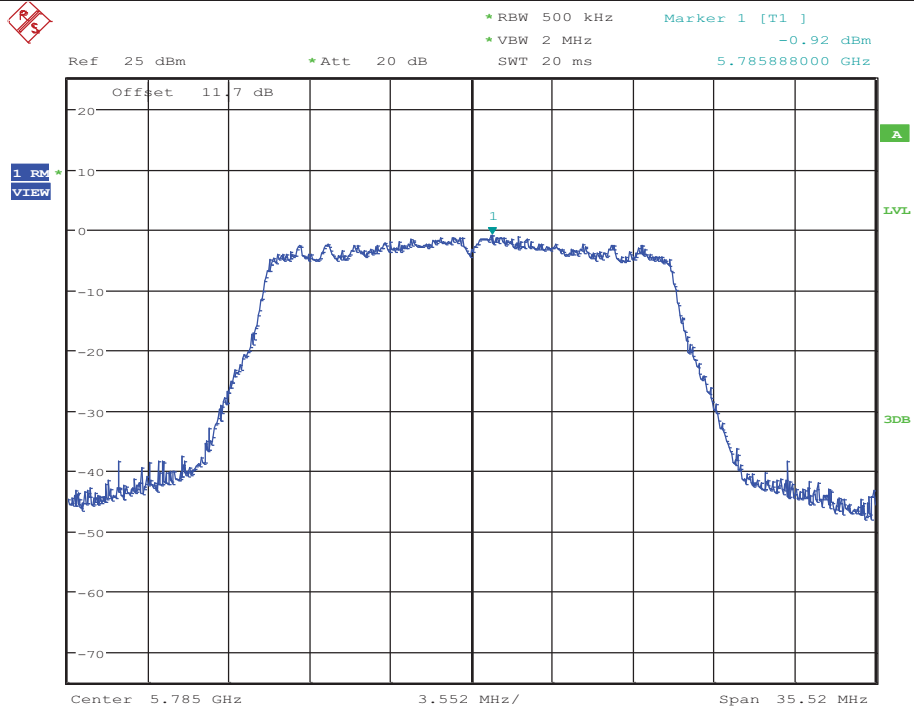
Date: 5.SEP.2017 20:42:15

Maximum Power Spectral Density_TNVN_11AC20_5785_Ant1



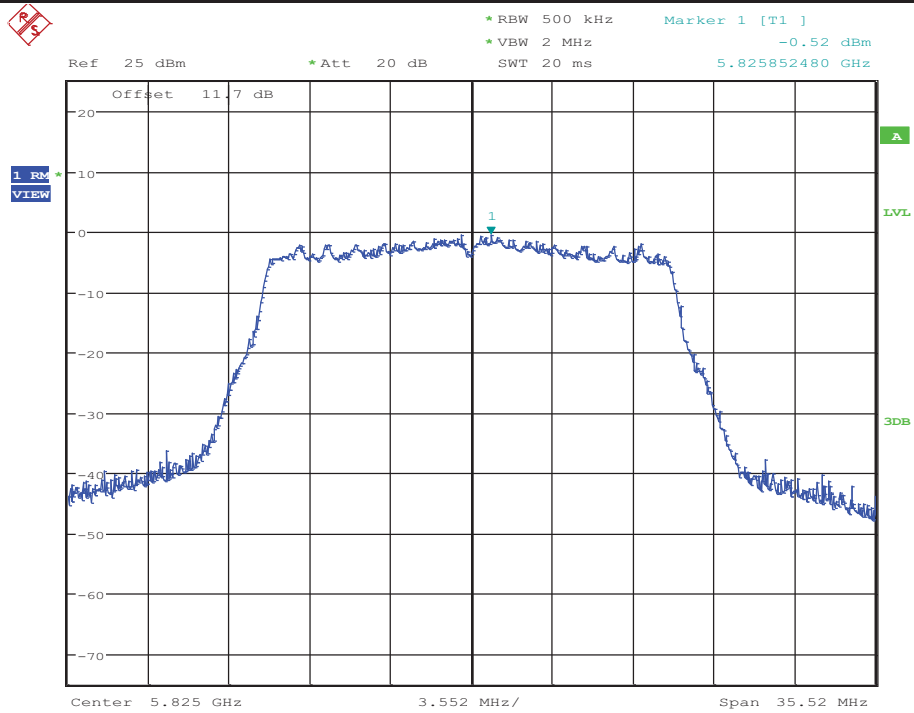
Date: 5.SEP.2017 09:38:46

Maximum Power Spectral Density_TNVN_11AC20_5785_Ant2



Date: 5.SEP.2017 20:46:27

Maximum Power Spectral Density_TNVN_11AC20_5825_Ant1



Date: 5.SEP.2017 09:42:23